

NOTICE!!

These documents have been scanned!

Do not place un-scanned documents beneath this notice!

Do not remove this notice from this file!

GPO Jacket No. 560-102
Print Order 61540
Rise Business Services, LLC
Job=AZ15 7/15/2019



Box Number= AZ15160



Claim Begin-End: AMC341687-AMC341752

1 Initial Receipt



AZ15160-10

AMC340653-AMC341753

Date Prepared: May 22, 1997

Lead A MC Number: A MC 341687

Ending A MC Number: A MC 341752

CLAIM INDEX

<u>SERIAL NUMBER</u>	<u>CLAIM NAME</u>	<u>CLAIMANT'S NAME</u>
A MC 341687	I AM 1	TED MILLS
A MC 341688	I AM 2	" "
A MC 341689	I AM 3	" "
A MC 341690	I AM 4	" "
A MC 341691	I AM 5	" "
A MC 341692	I AM 6	" "
A MC 341693	I AM 8	" "
A MC 341694	I AM 9	" "
A MC 341695	I AM 13	" "
A MC 341696	I AM 14	" "
A MC 341697	I AM 15	" "
A MC 341698	I AM 16	" "
A MC 341699	I AM 17	" "
A MC 341700	I AM 18	" "
A MC 341701	I AM 19	" "
A MC 341702	I AM 20	" "
A MC 341703	I AM 21	" "
A MC 341704	I AM 22	" "
A MC 341705	I AM 23	" "
A MC 341706	I AM 24	" "
A MC 341707	I AM 25	" "
A MC 341708	I AM 26	" "
A MC 341709	I AM 27	" "
A MC 341710	I AM 28	" "

<u>SERIAL NUMBER</u>	<u>CLAIM NAME</u>	<u>CLAIMANT'S NAME</u>
A MC 341711	I AM 29	TED MILLS
A MC 341712	I AM 30	" "
A MC 341713	I AM 31	" "
A MC 341714	I AM 32	" "
A MC 341715	I AM 33	" "
A MC 341716	I AM 34	" "
A MC 341717	I AM 35	" "
A MC 341718	I AM 36	" "
A MC 341719	I AM 37	" "
A MC 341720	I AM 38	" "
A MC 341721	I AM 39	" "
A MC 341722	I AM 40	" "
A MC 341723	I AM 41	" "
A MC 341724	I AM 42	" "
A MC 341725	I AM 43	" "
A MC 341726	I AM 44	" "
A MC 341727	I AM 45	" "
A MC 341728	I AM 46	" "
A MC 341729	I AM 47	" "
A MC 341730	I AM 48	" "
A MC 341731	I AM 49	" "
A MC 341732	I AM 50	" "
A MC 341733	I AM 51	" "
A MC 341734	I AM 52	" "
A MC 341735	I AM 53	" "
A MC 341736	I AM 54	" "
A MC 341737	I AM 55	" "
A MC 341738	I AM 56	" "

SERIAL NUMBERCLAIM NAMECLAIMANT'S NAME

A MC 341739

I AM 57

TED MILLS

A MC 341740

I AM 58

" "

A MC 341741

I AM 59

" "

A MC 341742

I AM 60

" "

A MC 341743

I AM 61

" "

A MC 341744

I AM 62

" "

A MC 341745

I AM 63

" "

A MC 341746

I AM 64

" "

A MC 341747

TED 65

" "

A MC 341748

TED 66

" "

A MC 341749

TED 67

" "

A MC 341750

TED 68

" "

A MC 341751

TED 69

" "

A MC 341752

TED 70

" "

UNITED STATES
DEPARTMENT OF THE INTERIOR
BUREAU OF LAND MANAGEMENT

RECEIPT AND ACCOUNTING ADVICE

NO. 2264035

TC/AZ 10/22/96

Subject:

Applicant: LOCATION & SERVICE FEE
CLAIM MAINT FEE 1996 (60) - 1997 (66)

2	16	11	1,650.00
2	16	12	560.00
2	16	13	12,600.00

14,910.00

TED MILLS
6001 FANDANGO PLACE
EL PASO TX 79912

Remitter: CK 845

ENTERED IN COMPUTER

Assignor:

1-23-97 SR

LEASE MANAGEMENT DATA										<input type="checkbox"/> NEW	<input type="checkbox"/> UPDATE	<input type="checkbox"/> PAYMENT
ORIGINAL SERIAL NO.	ASG.	TYPE	ST.	CTY.	FUND SYMBOL			ACRES/UNITS	RATE			
AMC 341687-341752												

AMOUNT	ANV. DATE	EXP. DATE	BILL CYC.	S/C	DISTRICT	NEXT BILL	MISC. DATA	U of M	ACTUAL UNITS

ASSIGNMENT SERIAL NO.	ASG.	TYPE	ST.	CTY.	FUND SYMBOL			ACRES/UNITS	RATE	

AMOUNT	ANV. DATE	EXP. DATE	BILL CYC.	S/C	DISTRICT	NEXT BILL	MISC. DATA	U of M	ACTUAL UNITS

APPLY REMITTANCE			
ACTION	FUND SYMBOL	CTY.	AMOUNT
FILING FEE			
RENTAL			
UNEARNED			
REFUND			
TOTAL			
AMOUNT DUE			

Remarks:

BY: _____ DATE: _____

- Lease in Escrow?
- KGS? Of Interest?
- Auto Escalates? Operating Rights?
- Auto Renew? Operator
- Bond Filed?

FOR MMS USE ONLY		
BILLEE		FOREST REFUGE
NUMBER		
OCS SECTION		
CODE		

NOTICE!!

These documents have been scanned!

Do not place un-scanned documents beneath this notice!

Do not remove this notice from this file!

GPO Jacket No. 560-102
Print Order 61540
Rise Business Services, LLC
Job=AZ15 7/15/2019



Box Number= AZ15160



Claim Begin-End: AMC341687-AMC341752

2 Correspondence



AZ15160-10

AMC340653-AMC341753

**NO
DOCUMENTS
FOUND**

NO DOCUMENTS FOUND
NO DOCUMENTS FOUND

NOTICE!!

These documents have been scanned!

Do not place un-scanned documents beneath this notice!

Do not remove this notice from this file!

GPO Jacket No. 560-102
Print Order 61540
Rise Business Services, LLC
Job=AZ15 7/15/2019



Box Number= AZ15160



Claim Begin-End: AMC341687-AMC341752

3 Transfers



AZ15160-10

AMC340653-AMC341753

Amc 341687
341753

When recorded, return to:

Tom Price's Folder

Recorded at the Request of:

Florence Annette Mills
6001 Fandango Pl
El Paso, TX 79912-5217


FEE# 2017043858

OFFICIAL RECORDS
OF MOHAVE COUNTY
KRISTI BLAIR,
COUNTY RECORDER



09/13/2017 11:59 AM Fee: \$15.00

PAGE: 1 of 1

Arizona Revised Statute 11-1134.A.6.

QUITCLAIM DEED

For the consideration of Ten Dollars (\$10.00), and other valuable considerations, Florence Annette Mills, a single woman, hereby quit-claims to I AM MINING, LLC, an Arizona limited liability company, all right, title and interest in the following real property situated in Mohave County, State of Arizona, and described as follows:

See Exhibit A Attached Hereto

This deed has been prepared at the Grantee's request without examination or legal opinion of title.

Dated this 7th day of September, 2017.


Florence Annette Mills
Florence Annette Mills

STATE OF TEXAS)
)ss.
County of El Paso)

The foregoing instrument was acknowledged before me this 7th day of September, 2017 by Florence Annette Mills.

Maria Gomez
Notary Public

My Commission Expires:
02/13/2020



MillsA.0906 deed.tjm
RECEIVED
OCT 17 P 2:56
HOENIX, ARIZONA

ENTERED
OCT 26 2017
BY: fen

Law Office of Thomas E. Price, P. C.
Thomas E. Price
Attorney at Law

501 Oak Street
Kingman, Arizona 86401
www.tompricelawyer.com

(928) 753-1112 - Phone
(928) 753-9395 - Fax
tomprice@tompricelawyer.com

October 10, 2017

Amy Thrower
Adjudication Team Supervisor
U.S. Department of the Interior
Bureau of Land Management
One N. Central Ave., Ste. 800
Phoenix, AZ 84005

RECEIVED
BLM AZ STATE OFFICE
2017 OCT 17 P 2:56
PHOENIX, ARIZONA


RE: Transfer of Florence Annette Mills' Unpatented Claims

Dear Ms. Thrower:

Enclosed you will find a check payable to Bureau of Land Management in the amount of \$700 along with a copy of the Quitclaim Deed transferring the claims to I AM MINING, LLC, an Arizona limited liability company. Please transfer the ownership of the subject unpatented mining claims and confirm the transfer by reply mail. If you have any questions or concerns, please feel free to contact me. Thank you again for your assistance in this matter.

Sincerely,

LAW OFFICE OF THOMAS E. PRICE, P.C.


Thomas E. Price
Attorney at Law

TEP/djm
pc: Annette Mills
Encls.

MillsA.0928 ltblm.djm

United States Department of the Interior
Bureau of Land Management
 DIV OF LANDS, MINRLS & ENERGY
 ONE N CENTRAL AVE
 PHOENIX, AZ 85004 -4427
 Phone: 602-417-9200

Receipt

No: 3998640

Transaction #: 4109036	
Date of Transaction: 10/18/2017	
CUSTOMER:	
THOMAS E PRICE 501 E OAK ST KINGMAN, AZ 86401-5930 US	

LINE #	QTY	DESCRIPTION	REMARKS	UNIT PRICE	TOTAL
1	1.00	SUSPENSE, MISCELLANEOUS / SUSPENSE, MISCELLANEOUS / TEMPORARY HOLD (1 WEEK ONLY)		700.00	700.00
TOTAL:					\$700.00

PAYMENT INFORMATION			
1	AMOUNT:	700.00	POSTMARKED: N/A
	TYPE:	CHECK	RECEIVED: 10/17/2017
	CHECK NO:	7088	
	NAME:	PRICE, THOMAS E 501 E OAK ST KINGMAN AZ 86401-5930 US	

REMARKS
NO AMC NUMBERS PROVIDED ON QCD

This receipt was generated by the automated BLM Collections and Billing System and is a paper representation of a portion of the official electronic record contained therein.



Law Office of Thomas E. Price, P.C.

501 E. Oak St.
Kingman, AZ 86401

Hasler

FIRST-CLASS MAIL

10/10/2017

US POSTAGE \$000.46⁰⁰

RECEIVED
DEM AZ STATE OFFICE



ZIP 86401
011D11651613

2017 OCT 17 P 2:56

PHOENIX, ARIZONA

*Amy Thrower
Adjudication Team Supervisor
U.S. Department of the Interior
Bureau of Land Management
One N. Central Ave., Ste. 800
Phoenix, AZ 84005*

October 5, 2017 (1:36pm)





Law Office of Thomas E. Price, P.C.

501 E. Oak St.
Kingman, AZ 86401

Hasler

FIRST-CLASS MAIL

10/10/2017

US POSTAGE

\$000.46⁰

RECEIVED
BLM AZ STATE OFFICE



ZIP 86401
011D11651613

2017 OCT 17 P 2:56

PHOENIX, ARIZONA

*Amy Thrower
Adjudication Team Supervisor
U.S. Department of the Interior
Bureau of Land Management
One N. Central Ave., Ste. 800
Phoenix, AZ 84005*



Myers, Reann <rmyers@blm.gov>

I am Mining LLC

1 message

Dannette Myers <dannette@tompricelawyer.com>
To: rmyers@blm.gov

Wed, Oct 25, 2017 at 10:43 AM

I received your voicemail. Attached is the list of claims.

The address for I Am Mining, LLC is:

6635 Dawn St. #A
El Paso, TX 79912

Dannette J. Myers

Legal Assistant

501 E. Oak St.

Kingman AZ 86401

(928) 753-1112

(928) 753-9395 fax

dannette@tompricelawyer.com

www.tompricelawyer.com

Hours: Mon-Fri 9-4:30 (Closed 11:30-1:30 for lunch)

Note: The information contained in this e-mail transmission is Attorney privileged and confidential information intended only for the use of the individual or entity named above. If the reader of this message (you) is not the intended recipient, you are hereby notified that any distribution, dissemination or copying of this communication is strictly prohibited. If you have received this communication in error, please IMMEDIATELY notify us by telephone or return e-mail and delete this message from your system.

Thank you.

When recorded, return to:

Tom Price's Folder

Recorded at the Request of:

Florence Annette Mills
6001 Fandango Pl
El Paso, TX 79912-5217


FEE# 2017043858

OFFICIAL RECORDS
OF MOHAVE COUNTY
KRISTI BLAIR,
COUNTY RECORDER



09/13/2017 11:59 AM Fee: \$15.00

PAGE: 1 of 1

Arizona Revised Statute 11-1134.A.6.

QUITCLAIM DEED

For the consideration of Ten Dollars (\$10.00), and other valuable considerations, Florence Annette Mills, a single woman, hereby quit-claims to I AM MINING, LLC, an Arizona limited liability company, all right, title and interest in the following real property situated in Mohave County, State of Arizona, and described as follows:

See Exhibit A Attached Hereto

This deed has been prepared at the Grantee's request without examination or legal opinion of title.

Dated this 7th day of September, 2017.


Florence Annette Mills
Florence Annette Mills

STATE OF TEXAS)
)ss.
County of El Paso)

The foregoing instrument was acknowledged before me this 7th day of September, 2017 by Florence Annette Mills.

Maria Gomez
Notary Public

My Commission Expires:
02/13/2020



MillsA.0906 deed.djm

<u>Serial No.</u>	<u>Claim Name/Number</u>	<u>Lead Serial No.</u>	<u>Disposition</u>
AMC341687	I AM 1	AMC341687	ACTIVE
AMC341688	I AM 2	AMC341687	ACTIVE
AMC341689	I AM 3	AMC341687	ACTIVE
AMC341690	I AM 4	AMC341687	ACTIVE
AMC341691	I AM 5	AMC341687	ACTIVE
AMC341692	I AM 6	AMC341687	ACTIVE
AMC341693	I AM 8	AMC341687	ACTIVE
AMC341694	I AM 9	AMC341687	ACTIVE
AMC341695	I AM 13	AMC341687	ACTIVE
AMC341696	I AM 14	AMC341687	ACTIVE
AMC341697	I AM 15	AMC341687	ACTIVE
AMC341698	I AM 16	AMC341687	ACTIVE
AMC341699	I AM 17	AMC341687	ACTIVE
AMC341700	I AM 18	AMC341687	ACTIVE
AMC341701	I AM 19	AMC341687	ACTIVE
AMC341702	I AM 20	AMC341687	ACTIVE
AMC341703	I AM 21	AMC341687	ACTIVE
AMC341704	I AM 22	AMC341687	ACTIVE
AMC341705	I AM 23	AMC341687	ACTIVE
AMC341706	I AM 24	AMC341687	ACTIVE
AMC341707	I AM 25	AMC341687	ACTIVE
AMC341708	I AM 26	AMC341687	ACTIVE
AMC341709	I AM 27	AMC341687	ACTIVE
AMC341710	I AM 28	AMC341687	ACTIVE
AMC341711	I AM 29	AMC341687	ACTIVE
AMC341712	I AM 30	AMC341687	ACTIVE
AMC341713	I AM 31	AMC341687	ACTIVE
AMC341714	I AM 32	AMC341687	ACTIVE
AMC341715	I AM 33	AMC341687	ACTIVE
AMC341716	I AM 34	AMC341687	ACTIVE
AMC341717	I AM 35	AMC341687	ACTIVE
AMC341718	I AM 36	AMC341687	ACTIVE
AMC341719	I AM 37	AMC341687	ACTIVE
AMC341720	I AM 38	AMC341687	ACTIVE
AMC341721	I AM 39	AMC341687	ACTIVE
AMC341722	I AM 40	AMC341687	ACTIVE
AMC341723	I AM 41	AMC341687	ACTIVE
AMC341724	I AM 42	AMC341687	ACTIVE
AMC341725	I AM 43	AMC341687	ACTIVE
AMC341726	I AM 44	AMC341687	ACTIVE
AMC341727	I AM 45	AMC341687	ACTIVE
AMC341728	I AM 46	AMC341687	ACTIVE
AMC341729	I AM 47	AMC341687	ACTIVE

AMC341730	I AM 48	AMC341687	ACTIVE
AMC341731	I AM 49	AMC341687	ACTIVE
AMC341732	I AM 50	AMC341687	ACTIVE
AMC341733	I AM 51	AMC341687	ACTIVE
AMC341734	I AM 52	AMC341687	ACTIVE
AMC341735	I AM 53	AMC341687	ACTIVE
AMC341736	I AM 54	AMC341687	ACTIVE
AMC341737	I AM 55	AMC341687	ACTIVE
AMC341738	I AM 56	AMC341687	ACTIVE
AMC341739	I AM 57	AMC341687	ACTIVE
AMC341740	I AM 58	AMC341687	ACTIVE
AMC341741	I AM 59	AMC341687	ACTIVE
AMC341742	I AM 60	AMC341687	ACTIVE
AMC341743	I AM 61	AMC341687	ACTIVE
AMC341744	I AM 62	AMC341687	ACTIVE
AMC341745	I AM 63	AMC341687	ACTIVE
AMC341746	I AM 64	AMC341687	ACTIVE
AMC341747	TED 65	AMC341687	ACTIVE
AMC341748	TED 66	AMC341687	ACTIVE
AMC341749	TED 67	AMC341687	ACTIVE
AMC341750	TED 68	AMC341687	ACTIVE
AMC341751	TED 69	AMC341687	ACTIVE
AMC341752	TED 70	AMC341687	ACTIVE
AMC341753	I AM 7	AMC341753	ACTIVE
AMC341754	I AM 10	AMC341753	ACTIVE
AMC341755	I AM 11	AMC341753	ACTIVE
AMC341756	I AM 12	AMC341753	ACTIVE

Number of ACTIVE cases: 70

AMC 341687

AMC 341753

FEE# 2017015288

OFFICIAL RECORDS OF MOHAVE COUNTY KRISTI BLAIR, COUNTY RECORDER



03/31/2017 01:18 PM Fee: \$15.00

PAGE: 1 of 1

When recorded, return to: Tom Price's Folder Recorded at the Request of: Florence Annette Mills 6001 Fandango Pl El Paso, TX 79912-5217

Arizona Revised Statute 11-1134.A.6.

QUITCLAIM DEED

For the consideration of Ten Dollars (\$10.00), and other valuable considerations, The Greenlee Corporation, a Nevada corporation, hereby quit-claims to Florence Annette Mills, a widow, all right, title and interest in the following real property situated in Mohave County, State of Arizona, and described as follows:

Unpatented mining claims identified as AMC341747 through AMC341752, inclusive

This deed has been prepared at the Grantee's request without examination or legal opinion of title.

Dated this 22 day of March, 2017.

Annette Mills, Secretary/Treasurer The Greenlee Corporation


STATE OF TEXAS))ss. County of El Paso)

The foregoing instrument was acknowledged before me this 22 day of March, 2017 by Annette Mills, the Secretary/Treasurer of The Greenlee Corporation, a Nevada corporation, on behalf of the corporation.

Notary Public

My Commission Expires: 09-23-2020

MillsA.0317 deed.djm



RECEIVED DLH AZ STATE OFFICE PHOENIX, ARIZONA 2017 APR 17 P 3:47

AFFIDAVIT FOR COLLECTION OF PERSONAL PROPERTY

STATE OF TEXAS }
 }ss.
County of EL PASO }

Florence Annette Mills, being sworn states:

1. Theodore "Ted" Ralph Mills ("decedent") died on June 14, 2014, in the County of El Paso, State of Texas, more than 30 days prior to execution of this Affidavit.

2. I am interested in this estate because I am a successor to decedent.

3. No application or petition for the appointment of a personal representative is pending or has been granted in any jurisdiction, and the value of all of the personal property in decedent's estate, wherever located, less liens and encumbrances, does not exceed \$75,000.00.

4. Decedent owned debts or tangible or intangible personal property located in Arizona, described as follows:

AMC 341687 through 341746, inclusive and then 341753 through 341756

5. I am entitled to receive payment of any debt due decedent, and to receive decedent's tangible personal property or an instrument evidencing the transfer to me of any debt, obligation, stock or chose in action belonging to decedent.


7. This Affidavit is made pursuant to Arizona Revised Statutes § 14-3971(B) to claim decedent's property.

DATED this 31st day of March, 2017.

Florence Annette Mills
Florence Annette Mills
6001 Fandango Pl
El Paso, TX 79912-5217

SUBSCRIBED AND SWORN TO before me this 31st day of March, 2017, by Florence Annette Mills.

Jeanne M. Monroe
Notary Public



RECEIVED
LM AT SALT OFFICE
2017 APR 17 P 3:17
PHOENIX, ARIZONA

MillsA.1216 aff.djm

AMC 341687

AMC 341753

Law Office of Thomas E. Price, P. C.
Thomas E. Price
Attorney at Law

501 Oak Street
Kingman, Arizona 86401
www.tompricelawyer.com

(928) 753-1112 - Phone
(928) 753-9395 - Fax
tomprice@tompricelawyer.com

February 23, 2017

Rod Ebert
U.S. Department of the Interior
Bureau of Land Management
One N. Central Ave., Ste. 800
Phoenix, AZ 84005

RECEIVED
BLM PHOENIX OFFICE
2017 FEB 27 P 2:44
PHOENIX, ARIZONA

RE: Transfer of Ted Mills Unpatented Claims

Dear Mr. Ebert:


Pursuant to our telephone conversation today, enclosed is a copy of the printout from the Nevada Secretary of State's website showing that The Greenlee Corporation is a permanently revoked corporation with Mr. Mills and Mrs. Mills as its last known officers.

Please transfer the ownership of the subject unpatented mining claims and confirm the transfer by sending an written confirmation to our office that the claims have in fact been transferred to Mrs. Mills' name.

Thank you again for your assistance in this matter.

Sincerely,

LAW OFFICE OF THOMAS E. PRICE, P.C.



Dannette J. Myers, Legal Assistant
Thomas E. Price, Attorney at Law

pc: Annette Mills

Encls.

MillsA.0223 !tblr.djm

THE GREENLEE CORPORATION

Q New Search

Printer Friendly

\$ Calculate Fees

Business Entity Information			
Status:	Permanently Revoked	File Date:	10/25/1996
Type:	Domestic Corporation	Entity Number:	C22147-1996
Qualifying State:	NV	List of Officers Due:	10/30/2001
Managed By:		Expiration Date:	
NV Business ID:	NV19961214364	Business License Exp:	

Registered Agent Information			
Name:	CORPORATE SERVICE CENTER, INC.	Address 1:	5605 RIGGINS CT STE 200
Address 2:		City:	RENO
State:	NV	Zip Code:	89502
Phone:		Fax:	
Mailing Address 1:		Mailing Address 2:	
Mailing City:		Mailing State:	NV
Mailing Zip Code:			
Agent Type:	Commercial Registered Agent - Corporation		
Jurisdiction:	NEVADA	Status:	Active

View all business entities under this registered agent

Financial Information			
No Par Share Count:	25,000.00	Capital Amount:	\$ 0
No stock records found for this company			

Officers				<input type="checkbox"/> Include Inactive Officers
Secretary - ANNETTE MILLS				
Address 1:	1475 TERMINAL WAY STE E	Address 2:		
City:	RENO	State:	NV	
Zip Code:	89502	Country:		
Status:	Active	Email:		
Treasurer - ANNETTE MILLS				
Address 1:	1475 TERMINAL WAY STE E	Address 2:		
City:	RENO	State:	NV	
Zip Code:	89502	Country:		
Status:	Active	Email:		
President - TED MILLS				
Address 1:	1475 TERMINAL WAY STE E	Address 2:		
City:	RENO	State:	NV	
Zip Code:	89502	Country:		
Status:	Active	Email:		

RECEIVED
 BLM AZ STATE OFFICE
 2017 FEB 27 P 2:44
 PHOENIX, ARIZONA

United States Department of the Interior
Bureau of Land Management
 DIV OF LANDS, MINRLS & ENERGY
 ONE N CENTRAL AVE
 PHOENIX, AZ 85004 -4427
 Phone: 602-417-9200

Receipt

No: 3746793

Transaction #: 3852526	
Date of Transaction: 01/23/2017	
CUSTOMER:	
LAW OFFICE OF THOMAS E PRICE, PC 501 E OAK ST KINGMAN, AZ 86401-5930 US	

RECEIVED
 BLM ALBUQUERQUE OFFICE
 2017 FEB 27 P 2:44
 PHOENIX, ARIZONA

LINE #	QTY	DESCRIPTION	REMARKS	UNIT PRICE	TOTAL
1	1.00	LOCATABLE MINERALS / MINING CLAIMS- NOT NEW-UNADJUD, ONE AUTH NO. ONLY / MINING CLAIM MONEY RECEIVED CASES: AMC341687/\$700.00	TRF - 70	- n/a -	700.00
TOTAL:					\$700.00

PAYMENT INFORMATION			
1	AMOUNT:	700.00	POSTMARKED: 01/18/2017
	TYPE:	CHECK	RECEIVED: 01/20/2017
	CHECK NO:	263603710	
	NAME:	MILLS, FLORENCE ANNETTE 6001 FANDANGO PL EL PASO TX 79912 US	

REMARKS

This receipt was generated by the automated BLM Collections and Billing System and is a paper representation of a portion of the official electronic record contained therein.

Law Office of Thomas E. Price, P. C.
Thomas E. Price
Attorney at Law

501 Oak Street
Kingman, Arizona 86401
www.tompricelawyer.com

(928) 753-1112 - Phone
(928) 753-9395 - Fax
tomprice@tompricelawyer.com

January 18, 2017

Amy Thrower
Adjudication Team Supervisor
U.S. Department of the Interior
Bureau of Land Management
One N. Central Ave., Ste. 800
Phoenix, AZ 84005

RECEIVED
BLM AZ STATE OFFICE
2017 JAN 20 P 2:45
PHOENIX, ARIZONA


RE: Transfer of Ted Mills Unpatented Claims

Dear Ms. Thrower:

Pursuant to our telephone conversation of December 14, 2016, enclosed you will find a check payable to Bureau of Land Management in the amount of \$700, a certified copy of Ted Mills' Death Certificate and an executed Affidavit for Collection of Personal Property executed by his sole heir, his wife, Florence Annette Mills. Please transfer the ownership of the subject unpatented mining claims and confirm the transfer by sending an email to me at the above email address. If you have any questions or concerns, please feel free to contact me. Thank you again for your assistance in this matter.

Sincerely,

LAW OFFICE OF THOMAS E. PRICE, P.C.


Thomas E. Price
Attorney at Law

TEP/djm
pc: Annette Mills
Encls.

MillsA.0118 ltblm.djm

RECEIVED
BLM AZ STATE OFFICE
2017 FEB 27 P 2:45
PHOENIX, ARIZONA

Law Office of Thomas E. Price, P. C.
Thomas E. Price
Attorney at Law

AMC 341687

AMC 341753

501 Oak Street
Kingman, Arizona 86401
www.tompricelawyer.com

(928) 753-1112 - Phone
(928) 753-9395 - Fax
tomprice@tompricelawyer.com

January 18, 2017

Amy Thrower
Adjudication Team Supervisor
U.S. Department of the Interior
Bureau of Land Management
One N. Central Ave., Ste. 800
Phoenix, AZ 84005

2017 JAN 20 P 2:45
PHOENIX, ARIZONA


RE: Transfer of Ted Mills Unpatented Claims

Dear Ms. Thrower:

Pursuant to our telephone conversation of December 14, 2016, enclosed you will find a check payable to Bureau of Land Management in the amount of \$700, a certified copy of Ted Mills' Death Certificate and an executed Affidavit for Collection of Personal Property executed by his sole heir, his wife, Florence Annette Mills. Please transfer the ownership of the subject unpatented mining claims and confirm the transfer by sending an email to me at the above email address. If you have any questions or concerns, please feel free to contact me. Thank you again for your assistance in this matter.

Sincerely,

LAW OFFICE OF THOMAS E. PRICE, P.C.



Thomas E. Price
Attorney at Law

TEP/djm
pc: Annette Mills
Encls.

MillsA.0118 ltblm.djm

AFFIDAVIT FOR COLLECTION OF PERSONAL PROPERTY

STATE OF TEXAS }
 }ss.
County of El Paso }

RECEIVED
2017 JAN 20 P 2:14
JICENIX, ARIZONA

Florence Annette Mills, being sworn states:

1. Theodore "Ted" Ralph Mills ("decedent") died on June 14, 2014, in the County of El Paso, State of Texas, more than 30 days prior to execution of this Affidavit.

2. I am interested in this estate because I am a successor to decedent.

3. No application or petition for the appointment of a personal representative is pending or has been granted in any jurisdiction, and the value of all of the personal property in decedent's estate, wherever located, less liens and encumbrances, does not exceed \$75,000.00.

4. Decedent owned debts or tangible or intangible personal property located in Arizona, described as follows:

See attached Claim Index AMC 341687 through 34178, inclusive

5. I am entitled to receive payment of any debt due decedent, and to receive decedent's tangible personal property or an instrument evidencing the transfer to me of any debt, obligation, stock or chose in action belonging to decedent.

7. This Affidavit is made pursuant to Arizona Revised Statutes § 14-3971(B) to claim decedent's property.

DATED this 23 day of December, 2016.

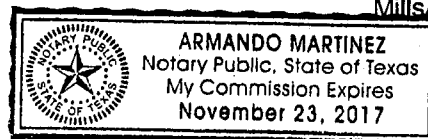
Florence Annette Mills
Florence Annette Mills
6001 Fandango Pl
El Paso, TX 79912-5217

SUBSCRIBED AND SWORN TO before me this 23 day of December, 2016,
by Florence Annette Mills.

[Signature]
Notary Public

My Commission Expires: 11/23/2017

MillsA.1216 aff.djm



Date Prepared: May 22, 1997

Lead A MC Number: A MC 341687

Ending A MC Number: A MC 341752

CLAIM INDEX

<u>SERIAL NUMBER</u>	<u>CLAIM NAME</u>	<u>CLAIMANT'S NAME</u>
A MC 341687	I AM 1	TED MILLS
A MC 341688	I AM 2	" "
A MC 341689	I AM 3	" "
A MC 341690	I AM 4	" "
A MC 341691	I AM 5	" "
A MC 341692	I AM 6	" "
A MC 341693	I AM 8	" "
A MC 341694	I AM 9	" "
A MC 341695	I AM 13	" "
A MC 341696	I AM 14	" "
A MC 341697	I AM 15	" "
A MC 341698	I AM 16	" "
A MC 341699	I AM 17	" "
A MC 341700	I AM 18	" "
A MC 341701	I AM 19	" "
A MC 341702	I AM 20	" "
A MC 341703	I AM 21	" "
A MC 341704	I AM 22	" "
A MC 341705	I AM 23	" "
A MC 341706	I AM 24	" "
A MC 341707	I AM 25	" "
A MC 341708	I AM 26	" "
A MC 341709	I AM 27	" "
A MC 341710	I AM 28	" "

RECEIVED
BLM AZ STATE OFFICE
2017 JUN 20 P 2:45
PHOENIX, ARIZONA

RECEIVED
BLM AZ STATE OFFICE
2015 AUG 24 P 2:52
PHOENIX, ARIZONA

M

Annette Mills
6001 Fandango Pl.
El Paso, TX 79912-5217

SERIAL NUMBER

CLAIM NAME

CLAIMANT'S NAME

A MC 341711

I AM 29

TED MILLS

A MC 341712

I AM 30

" "

A MC 341713

I AM 31

" "

A MC 341714

I AM 32

" "

A MC 341715

I AM 33

" "

A MC 341716

I AM 34

" "

A MC 341717

I AM 35

" "

A MC 341718

I AM 36

" "

A MC 341719

I AM 37

" "

A MC 341720

I AM 38

" "

A MC 341721

I AM 39

" "

A MC 341722

I AM 40

" "

A MC 341723

I AM 41

" "

A MC 341724

I AM 42

" "

A MC 341725

I AM 43

" "

A MC 341726

I AM 44

" "

A MC 341727

I AM 45

" "

A MC 341728

I AM 46

" "

A MC 341729

I AM 47

" "

A MC 341730

I AM 48

" "

A MC 341731

I AM 49

" "

A MC 341732

I AM 50

" "

A MC 341733

I AM 51

" "

A MC 341734

I AM 52

" "

A MC 341735

I AM 53

" "

A MC 341736

I AM 54

" "

A MC 341737

I AM 55

" "

A MC 341738

I AM 56

" "

RECEIVED
BLM AZ STATE OFFICE
2015 JUN 20 P 2:45
PHOENIX, ARIZONA

RECEIVED
BLM AZ STATE OFFICE
2015 AUG 24 P 2:52
PHOENIX, ARIZONA

M

Annette Mills
6001 Fandango Pl.
El Paso, TX 79912-5217

SERIAL NUMBER

CLAIM NAME

CLAIMANT'S NAME

A MC 341739

I AM 57

TED MILLS

A MC 341740

I AM 58

" "

A MC 341741

I AM 59

" "

A MC 341742

I AM 60

" "

A MC 341743

I AM 61

" "

A MC 341744

I AM 62

" "

A MC 341745

I AM 63

" "

A MC 341746

I AM 64

" "

A MC 341747

TED 65

" "

A MC 341748

TED 66

" "

A MC 341749

TED 67

" "

A MC 341750

TED 68

" "

A MC 341751

TED 69

" "

A MC 341752

TED 70

" "

RECEIVED
BLM A7 STATE OFFICE
2017 JAN 20 P 2:45
PHOENIX, ARIZONA

Date Prepared: May 22, 1997

Lead A MC Number: A MC 341753

Ending A MC Number: A MC 341756

CLAIM INDEX

SERIAL NUMBER

CLAIM NAME

CLAIMANT'S NAME

A MC 341753

I AM 7

TED MILLS

A MC 341754

I AM 10

" "

A MC 341755

I AM 11

" "

A MC 341756

I AM 12

" "

RECEIVED
BLM A7 STATE OFFICE
2015 AUG 24 P 2:52
PHOENIX, ARIZONA

Law Office of Thomas E. Price, P.C.

501 E. Oak St.
Kingman, AZ 86401-5930

RECEIVED
LAW OFFICE
2017 JAN 20 P 2:38
PHOENIX, ARIZONA

*Amy Thrower
Adjudication Team Supervisor
U.S. Department of the Interior
Bureau of Land Management
One N. Central Ave., Ste. 800
Phoenix, AZ 84005*

Hasler

FIRST-CLASS MAIL

01/18/2017

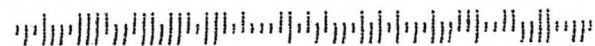
US POSTAGE \$000.67⁵



ZIP 86401
011D11651613

January 18, 2017 (9:32am)

6500484427 0041



United States Department of the Interior
Bureau of Land Management
 DIV OF LANDS, MINRLS & ENERGY
 ONE N CENTRAL AVE
 PHOENIX, AZ 85004 -4427
 Phone: 602-417-9200

Receipt

No: 3746793

Transaction #: 3852526	
Date of Transaction: 01/23/2017	
CUSTOMER:	
LAW OFFICE OF THOMAS E PRICE, PC 501 E OAK ST KINGMAN, AZ 86401-5930 US	

LINE #	QTY	DESCRIPTION	REMARKS	UNIT PRICE	TOTAL
1	1.00	LOCATABLE MINERALS / MINING CLAIMS- NOT NEW-UNADJUD, ONE AUTH NO. ONLY / MINING CLAIM MONEY RECEIVED CASES: AMC341687/\$700.00	TRF - 70	- n/a -	700.00
TOTAL:					\$700.00

PAYMENT INFORMATION					
1	AMOUNT:	700.00	POSTMARKED:	01/18/2017	
	TYPE:	CHECK	RECEIVED:	01/20/2017	
	CHECK NO:	263603710			
	NAME:	MILLS, FLORENCE ANNETTE 6001 FANDANGO PL EL PASO TX 79912 US			

REMARKS

This receipt was generated by the automated BLM Collections and Billing System and is a paper representation of a portion of the official electronic record contained therein.

NOTICE!!

These documents have been scanned!

Do not place un-scanned documents beneath this notice!

Do not remove this notice from this file!

GPO Jacket No. 560-102
Print Order 61540
Rise Business Services, LLC
Job=AZ15 7/15/2019




Box Number= AZ15160



Claim Begin-End: AMC341687-AMC341752

4 Annual Filings



AZ15160-10 AMC340653-AMC341753

DEPARTMENT OF THE INTERIOR
BUREAU OF LAND MANAGEMENT
MINING CLAIMS

Run Date/Time: 8/27/2019

MC Maintenance Fees Paid Through the BLM Pay Portal
(by Date Paid)

Page 24 Of 216

CBS Receipt: 4538208

Printed For Lead File # AMC341687

Agency Tracking ID: 1566319010

Assessment Year: 2020

Number of BLM Serial Nr: 70

Paid On: 8/20/2019

Total Amount Paid: \$11,550.00

Claim Name	BLM Serial No	Lead File No	Amount Paid
I AM 1	AMC341687	AMC341687	\$165.00
I AM 2	AMC341688	AMC341687	\$165.00
I AM 3	AMC341689	AMC341687	\$165.00
I AM 4	AMC341690	AMC341687	\$165.00
I AM 5	AMC341691	AMC341687	\$165.00
I AM 6	AMC341692	AMC341687	\$165.00
I AM 8	AMC341693	AMC341687	\$165.00
I AM 9	AMC341694	AMC341687	\$165.00
I AM 13	AMC341695	AMC341687	\$165.00
I AM 14	AMC341696	AMC341687	\$165.00
I AM 15	AMC341697	AMC341687	\$165.00
I AM 16	AMC341698	AMC341687	\$165.00
I AM 17	AMC341699	AMC341687	\$165.00
I AM 18	AMC341700	AMC341687	\$165.00
I AM 19	AMC341701	AMC341687	\$165.00
I AM 20	AMC341702	AMC341687	\$165.00
I AM 21	AMC341703	AMC341687	\$165.00
I AM 22	AMC341704	AMC341687	\$165.00
I AM 23	AMC341705	AMC341687	\$165.00
I AM 24	AMC341706	AMC341687	\$165.00
I AM 25	AMC341707	AMC341687	\$165.00
I AM 26	AMC341708	AMC341687	\$165.00
I AM 27	AMC341709	AMC341687	\$165.00
I AM 28	AMC341710	AMC341687	\$165.00

NO WARRANTY IS MADE BY BLM FOR USE OF THE DATA FOR PURPOSES NOT INTENDED BY BLM

**DEPARTMENT OF THE INTERIOR
BUREAU OF LAND MANAGEMENT
MINING CLAIMS**

Run Date/Time: 8/27/2019

**MC Maintenance Fees Paid Through the BLM Pay Portal
(by Date Paid)**

Page 25 Of 216

I AM 29	AMC341711	AMC341687	\$165.00
I AM 30	AMC341712	AMC341687	\$165.00
I AM 31	AMC341713	AMC341687	\$165.00
I AM 32	AMC341714	AMC341687	\$165.00
I AM 33	AMC341715	AMC341687	\$165.00
I AM 34	AMC341716	AMC341687	\$165.00
I AM 35	AMC341717	AMC341687	\$165.00
I AM 36	AMC341718	AMC341687	\$165.00
I AM 37	AMC341719	AMC341687	\$165.00
I AM 38	AMC341720	AMC341687	\$165.00
I AM 39	AMC341721	AMC341687	\$165.00
I AM 40	AMC341722	AMC341687	\$165.00
I AM 41	AMC341723	AMC341687	\$165.00
I AM 42	AMC341724	AMC341687	\$165.00
I AM 43	AMC341725	AMC341687	\$165.00
I AM 44	AMC341726	AMC341687	\$165.00
I AM 45	AMC341727	AMC341687	\$165.00
I AM 46	AMC341728	AMC341687	\$165.00
I AM 47	AMC341729	AMC341687	\$165.00
I AM 48	AMC341730	AMC341687	\$165.00
I AM 49	AMC341731	AMC341687	\$165.00
I AM 50	AMC341732	AMC341687	\$165.00
I AM 51	AMC341733	AMC341687	\$165.00
I AM 52	AMC341734	AMC341687	\$165.00
I AM 53	AMC341735	AMC341687	\$165.00
I AM 54	AMC341736	AMC341687	\$165.00
I AM 55	AMC341737	AMC341687	\$165.00
I AM 56	AMC341738	AMC341687	\$165.00
I AM 57	AMC341739	AMC341687	\$165.00
I AM 58	AMC341740	AMC341687	\$165.00
I AM 59	AMC341741	AMC341687	\$165.00
I AM 60	AMC341742	AMC341687	\$165.00
I AM 61	AMC341743	AMC341687	\$165.00
I AM 62	AMC341744	AMC341687	\$165.00
I AM 63	AMC341745	AMC341687	\$165.00

NO WARRANTY IS MADE BY BLM FOR USE OF THE DATA FOR PURPOSES NOT INTENDED BY BLM

DEPARTMENT OF THE INTERIOR
BUREAU OF LAND MANAGEMENT
MINING CLAIMS

Run Date/Time: 8/27/2019

MC Maintenance Fees Paid Through the BLM Pay Portal
(by Date Paid)

Page 26 Of 216

I AM 64	AMC341746	AMC341687	\$165.00
TED 65	AMC341747	AMC341687	\$165.00
TED 66	AMC341748	AMC341687	\$165.00
TED 67	AMC341749	AMC341687	\$165.00
TED 68	AMC341750	AMC341687	\$165.00
TED 69	AMC341751	AMC341687	\$165.00
TED 70	AMC341752	AMC341687	\$165.00
I AM 7	AMC341753	AMC341753	\$165.00
I AM 10	AMC341754	AMC341753	\$165.00
I AM 11	AMC341755	AMC341753	\$165.00
I AM 12	AMC341756	AMC341753	\$165.00

United States Department of the Interior
Bureau of Land Management
 BUSINESS & SUPPORT SVCS DIV
 ONE N CENTRAL AVE SUITE 800
 PHOENIX, AZ 85004 -4427
 Phone: 602-417-9200

Receipt	
No:	4538208

Transaction #: 4659139	
Date of Transaction: 08/20/2019	
CUSTOMER:	
W C FEYERABEND JR 4218 NORTH KACHINA WAY PRESCOTT VALLEY, AZ 86314 US	

LINE #	QTY	DESCRIPTION	REMARKS	UNIT PRICE	TOTAL
1	1.00	LOCATABLE MINERALS / MINING CLAIMS- NOT NEW-UNADJUD, ONE AUTH NO. ONLY / MINING CLAIM MONEY RECEIVED CASES: AMC341687/\$11550.00		- n/a -	11550.00
TOTAL:					\$11,550.00

PAYMENT INFORMATION			
NOTE: Items will appear on credit card statement as "BLM O Mining Claim".			
1	AMOUNT:	11550.00	POSTMARKED: N/A
	TYPE:	CREDIT CARD	RECEIVED: 08/20/2019
	NAME:	W C FEYERABEND JR 4218 NORTH KACHINA WAY PRESCOTT VALLEY AZ 86314 US	
	CARD NO:	XXXXXXXXXXXX9007	AUTH CODE: 264106
	NAME ON CARD:	W C FEYERABEND JR	
	SIGNATURE:	INTERNET	

REMARKS

This receipt was generated by the automated BLM Collections and Billing System and is a paper representation of a portion of the official electronic record contained therein.

DEPARTMENT OF THE INTERIOR
BUREAU OF LAND MANAGEMENT
MINING CLAIMS

Run Date/Time: 10/29/2018

MC Maintenance Fees Paid Through the BLM Pay Portal
(by Date Paid)

Page 2 Of 3

CBS Receipt: 4249479

Printed For Lead File # AMC341687

Agency Tracking ID: 1535573941

Assessment Year: 2019

Number of BLM Serial Nr: 10

Paid On: 8/29/2018

Total Amount Paid: \$1,550.00

Claim Name	BLM Serial No	Lead File No	Amount Paid
TED 65	AMC341747	AMC341687	\$155.00
TED 66	AMC341748	AMC341687	\$155.00
TED 67	AMC341749	AMC341687	\$155.00
TED 68	AMC341750	AMC341687	\$155.00
TED 69	AMC341751	AMC341687	\$155.00
TED 70	AMC341752	AMC341687	\$155.00
I AM 7	AMC341753	AMC341753	\$155.00
I AM 10	AMC341754	AMC341753	\$155.00
I AM 11	AMC341755	AMC341753	\$155.00
I AM 12	AMC341756	AMC341753	\$155.00

United States Department of the Interior
Bureau of Land Management
 BUSINESS & SUPPORT SVCS DIV
 ONE N CENTRAL AVE SUITE 800
 PHOENIX, AZ 85004 -4427
 Phone: 602-417-9200

Receipt

No: 4249479

Transaction #: 4364965	
Date of Transaction: 08/29/2018	
CUSTOMER:	
ARTURO WIENER 6635 DAWN, SUITE A EL PASO, TX 79912 US	

LINE #	QTY	DESCRIPTION	REMARKS	UNIT PRICE	TOTAL
1	1.00	LOCATABLE MINERALS / MINING CLAIMS-NOT NEW-UNADJUD, ONE AUTH NO. ONLY / MINING CLAIM MONEY RECEIVED CASES: AMC341747/\$1550.00		- n/a -	1550.00
TOTAL:					\$1,550.00

PAYMENT INFORMATION			
NOTE: Items will appear on credit card statement as "BLM O Mining Claim".			
1	AMOUNT:	1550.00	POSTMARKED: N/A
	TYPE:	CREDIT CARD	RECEIVED: 08/29/2018
	NAME:	ARTURO WIENER 6635 DAWN, SUITE A EL PASO TX 79912 US	
	CARD NO:	XXXXXXXXXXXX8088	AUTH CODE: 141498
	NAME ON CARD:	ARTURO WIENER	
	SIGNATURE:		

REMARKS

This receipt was generated by the automated BLM Collections and Billing System and is a paper representation of a portion of the official electronic record contained therein.

DEPARTMENT OF THE INTERIOR
BUREAU OF LAND MANAGEMENT
MINING CLAIMS

Run Date/Time: 9/26/2018

MC Maintenance Fees Paid Through the BLM Pay Portal
(by Date Paid)

Page 2 Of 2

CBS Receipt: 4249474

Printed For Lead File # AMC341687

Agency Tracking ID: 1535573122

Assessment Year: 2019

Number of BLM Serial Nr: 10

Paid On: 8/29/2018

Total Amount Paid: \$1,550.00

Claim Name	BLM Serial No	Lead File No	Amount Paid
I AM 15	AMC341697	AMC341687	\$155.00
I AM 16	AMC341698	AMC341687	\$155.00
I AM 17	AMC341699	AMC341687	\$155.00
I AM 18	AMC341700	AMC341687	\$155.00
I AM 19	AMC341701	AMC341687	\$155.00
I AM 20	AMC341702	AMC341687	\$155.00
I AM 21	AMC341703	AMC341687	\$155.00
I AM 22	AMC341704	AMC341687	\$155.00
I AM 23	AMC341705	AMC341687	\$155.00
I AM 24	AMC341706	AMC341687	\$155.00

**United States Department of the Interior
Bureau of Land Management
BUSINESS & SUPPORT SVCS DIV
ONE N CENTRAL AVE SUITE 800
PHOENIX, AZ 85004 -4427
Phone: 602-417-9200**

Receipt

No: 4249474

Transaction #: 4364960	
Date of Transaction: 08/29/2018	
CUSTOMER:	
ARTURO WIENER 6635 DAWN, SUITE A EL PASO, TX 79912 US	

LINE #	QTY	DESCRIPTION	REMARKS	UNIT PRICE	TOTAL
1	1.00	LOCATABLE MINERALS / MINING CLAIMS- NOT NEW-UNADJUD, ONE AUTH NO. ONLY / MINING CLAIM MONEY RECEIVED CASES: AMC341697/\$1550.00		- n/a -	1550.00
TOTAL:					\$1,550.00

PAYMENT INFORMATION			
NOTE: Items will appear on credit card statement as "BLM O Mining Claim".			
1	AMOUNT:	1550.00	POSTMARKED: N/A
	TYPE:	CREDIT CARD	RECEIVED: 08/29/2018
	NAME:	ARTURO WIENER 6635 DAWN, SUITE A EL PASO TX 79912 US	
	CARD NO:	XXXXXXXXXXXX8088	AUTH CODE: 130582
	NAME ON CARD:	ARTURO WIENER	
	SIGNATURE:		

REMARKS

This receipt was generated by the automated BLM Collections and Billing System and is a paper representation of a portion of the official electronic record contained therein.

DEPARTMENT OF THE INTERIOR
BUREAU OF LAND MANAGEMENT
MINING CLAIMS

Run Date/Time: 9/26/2018

MC Maintenance Fees Paid Through the BLM Pay Portal
(by Date Paid)

Page 2 Of 2

CBS Receipt: 4249477

Printed For Lead File # AMC341687

Agency Tracking ID: 1535573724

Assessment Year: 2019

Number of BLM Serial Nr: 10

Paid On: 8/29/2018

Total Amount Paid: \$1,550.00

Claim Name	BLM Serial No	Lead File No	Amount Paid
I AM 45	AMC341727	AMC341687	\$155.00
I AM 46	AMC341728	AMC341687	\$155.00
I AM 47	AMC341729	AMC341687	\$155.00
I AM 48	AMC341730	AMC341687	\$155.00
I AM 49	AMC341731	AMC341687	\$155.00
I AM 50	AMC341732	AMC341687	\$155.00
I AM 51	AMC341733	AMC341687	\$155.00
I AM 52	AMC341734	AMC341687	\$155.00
I AM 53	AMC341735	AMC341687	\$155.00
I AM 54	AMC341736	AMC341687	\$155.00

United States Department of the Interior
Bureau of Land Management
 BUSINESS & SUPPORT SVCS DIV
 ONE N CENTRAL AVE SUITE 800
 PHOENIX, AZ 85004 -4427
 Phone: 602-417-9200

Receipt

No: 4249477

Transaction #: 4364963	
Date of Transaction: 08/29/2018	
CUSTOMER:	
ARTURO WIENER 6635 DAWN, SUITE A EL PASO, TX 79912 US	

LINE #	QTY	DESCRIPTION	REMARKS	UNIT PRICE	TOTAL
1	1.00	LOCATABLE MINERALS / MINING CLAIMS- NOT NEW-UNADJUD, ONE AUTH NO. ONLY / MINING CLAIM MONEY RECEIVED CASES: AMC341727/\$1550.00		- n/a -	1550.00
TOTAL:					\$1,550.00

PAYMENT INFORMATION					
NOTE: Items will appear on credit card statement as "BLM O Mining Claim".					
1	AMOUNT:	1550.00	POSTMARKED:	N/A	
	TYPE:	CREDIT CARD	RECEIVED:	08/29/2018	
	NAME:	ARTURO WIENER 6635 DAWN, SUITE A EL PASO TX 79912 US			
	CARD NO:	XXXXXXXXXXXX8088	AUTH CODE:	181662	
	NAME ON CARD:	ARTURO WIENER			
	SIGNATURE:				

REMARKS

This receipt was generated by the automated BLM Collections and Billing System and is a paper representation of a portion of the official electronic record contained therein.

DEPARTMENT OF THE INTERIOR
BUREAU OF LAND MANAGEMENT
MINING CLAIMS

Run Date/Time: 9/26/2018

MC Maintenance Fees Paid Through the BLM Pay Portal
(by Date Paid)

Page 2 Of 2

CBS Receipt: 4249478

Printed For Lead File # AMC341687

Agency Tracking ID: 1535573834

Assessment Year: 2019

Number of BLM Serial Nr: 10

Paid On: 8/29/2018

Total Amount Paid: \$1,550.00

Claim Name	BLM Serial No	Lead File No	Amount Paid
I AM 55	AMC341737	AMC341687	\$155.00
I AM 56	AMC341738	AMC341687	\$155.00
I AM 57	AMC341739	AMC341687	\$155.00
I AM 58	AMC341740	AMC341687	\$155.00
I AM 59	AMC341741	AMC341687	\$155.00
I AM 60	AMC341742	AMC341687	\$155.00
I AM 61	AMC341743	AMC341687	\$155.00
I AM 62	AMC341744	AMC341687	\$155.00
I AM 63	AMC341745	AMC341687	\$155.00
I AM 64	AMC341746	AMC341687	\$155.00

**United States Department of the Interior
Bureau of Land Management
BUSINESS & SUPPORT SVCS DIV
ONE N CENTRAL AVE SUITE 800
PHOENIX, AZ 85004 -4427
Phone: 602-417-9200**

Receipt

No: 4249478

Transaction #: 4364964	
Date of Transaction: 08/29/2018	
CUSTOMER:	
ARTURO WIENER 6635 DAWN, SUITE A EL PASO, TX 79912 US	

LINE #	QTY	DESCRIPTION	REMARKS	UNIT PRICE	TOTAL
1	1.00	LOCATABLE MINERALS / MINING CLAIMS- NOT NEW-UNADJUD, ONE AUTH NO. ONLY / MINING CLAIM MONEY RECEIVED CASES: AMC341737/\$1550.00		- n/a -	1550.00
TOTAL:					\$1,550.00

PAYMENT INFORMATION					
NOTE: Items will appear on credit card statement as "BLM O Mining Claim".					
1	AMOUNT:	1550.00	POSTMARKED:	N/A	
	TYPE:	CREDIT CARD	RECEIVED:	08/29/2018	
	NAME:	ARTURO WIENER 6635 DAWN, SUITE A EL PASO TX 79912 US			
	CARD NO:	XXXXXXXXXXXX8088	AUTH CODE:	171977	
	NAME ON CARD:	ARTURO WIENER			
	SIGNATURE:				

REMARKS

This receipt was generated by the automated BLM Collections and Billing System and is a paper representation of a portion of the official electronic record contained therein.

DEPARTMENT OF THE INTERIOR
BUREAU OF LAND MANAGEMENT
MINING CLAIMS

Run Date/Time: 9/26/2018

MC Maintenance Fees Paid Through the BLM Pay Portal
(by Date Paid)

Page 2 Of 2

CBS Receipt: 4249476

Printed For Lead File # AMC341687

Agency Tracking ID: 1535573578

Assessment Year: 2019

Number of BLM Serial Nr: 10

Paid On: 8/29/2018

Total Amount Paid: \$1,550.00

Claim Name	BLM Serial No	Lead File No	Amount Paid
I AM 35	AMC341717	AMC341687	\$155.00
I AM 36	AMC341718	AMC341687	\$155.00
I AM 37	AMC341719	AMC341687	\$155.00
I AM 38	AMC341720	AMC341687	\$155.00
I AM 39	AMC341721	AMC341687	\$155.00
I AM 40	AMC341722	AMC341687	\$155.00
I AM 41	AMC341723	AMC341687	\$155.00
I AM 42	AMC341724	AMC341687	\$155.00
I AM 43	AMC341725	AMC341687	\$155.00
I AM 44	AMC341726	AMC341687	\$155.00

**United States Department of the Interior
Bureau of Land Management
BUSINESS & SUPPORT SVCS DIV
ONE N CENTRAL AVE SUITE 800
PHOENIX, AZ 85004 -4427
Phone: 602-417-9200**

Receipt

No: 4249476

Transaction #: 4364962	
Date of Transaction: 08/29/2018	
CUSTOMER:	
ARTURO WIENER 6635 DAWN, SUITE A EL PASO, TX 79912 US	

LINE #	QTY	DESCRIPTION	REMARKS	UNIT PRICE	TOTAL
1	1.00	LOCATABLE MINERALS / MINING CLAIMS- NOT NEW-UNADJUD, ONE AUTH NO. ONLY / MINING CLAIM MONEY RECEIVED CASES: AMC341717/\$1550.00		- n/a -	1550.00
TOTAL:					\$1,550.00

PAYMENT INFORMATION			
NOTE: Items will appear on credit card statement as "BLM O Mining Claim".			
1	AMOUNT:	1550.00	POSTMARKED: N/A
	TYPE:	CREDIT CARD	RECEIVED: 08/29/2018
	NAME:	ARTURO WIENER 6635 DAWN, SUITE A EL PASO TX 79912 US	
	CARD NO:	XXXXXXXXXXXX8088	AUTH CODE: 101833
	NAME ON CARD:	ARTURO WIENER	
	SIGNATURE:		

REMARKS

This receipt was generated by the automated BLM Collections and Billing System and is a paper representation of a portion of the official electronic record contained therein.

DEPARTMENT OF THE INTERIOR
BUREAU OF LAND MANAGEMENT
MINING CLAIMS

Run Date/Time: 9/11/2018

MC Maintenance Fees Paid Through the BLM Pay Portal
(by Date Paid)

Page 427 Of 723

CBS Receipt: 4249470

Printed For Lead File # AMC341687

Agency Tracking ID: 1535572683

Assessment Year: 2019

Number of BLM Serial Nr: 10

Paid On: 8/29/2018

Total Amount Paid: \$1,550.00

Claim Name	BLM Serial No	Lead File No	Amount Paid
I AM 1	AMC341687	AMC341687	\$155.00
I AM 2	AMC341688	AMC341687	\$155.00
I AM 3	AMC341689	AMC341687	\$155.00
I AM 4	AMC341690	AMC341687	\$155.00
I AM 5	AMC341691	AMC341687	\$155.00
I AM 6	AMC341692	AMC341687	\$155.00
I AM 8	AMC341693	AMC341687	\$155.00
I AM 9	AMC341694	AMC341687	\$155.00
I AM 13	AMC341695	AMC341687	\$155.00
I AM 14	AMC341696	AMC341687	\$155.00

United States Department of the Interior
Bureau of Land Management
 BUSINESS & SUPPORT SVCS DIV
 ONE N CENTRAL AVE SUITE 800
 PHOENIX, AZ 85004 -4427
 Phone: 602-417-9200

Receipt

No: 4249470

Transaction #: 4364956	
Date of Transaction: 08/29/2018	
CUSTOMER:	
ARTHUR WIENER 6635 DAWN, SUITE A EL PASO, TX 79912 US	

LINE #	QTY	DESCRIPTION	REMARKS	UNIT PRICE	TOTAL
1	1.00	LOCATABLE MINERALS / MINING CLAIMS- NOT NEW-UNADJUD, ONE AUTH NO. ONLY / MINING CLAIM MONEY RECEIVED CASES: AMC341687/\$1550.00		- n/a -	1550.00
TOTAL:					\$1,550.00

PAYMENT INFORMATION			
NOTE: Items will appear on credit card statement as "BLM O Mining Claim".			
1	AMOUNT:	1550.00	POSTMARKED: N/A
	TYPE:	CREDIT CARD	RECEIVED: 08/29/2018
	NAME:	ARTHUR WIENER 6635 DAWN, SUITE A EL PASO TX 79912 US	
	CARD NO:	XXXXXXXXXXXX8088	AUTH CODE: 130009
	NAME ON CARD:	ARTHUR WIENER	
	SIGNATURE:		

REMARKS

This receipt was generated by the automated BLM Collections and Billing System and is a paper representation of a portion of the official electronic record contained therein.

Run Date: 08/28/17

Run Time: 12:44 PM

**DEPARTMENT OF THE INTERIOR
BUREAU OF LAND MANAGEMENT
MINING CLAIMS**

MC Maintenance Fees Paid Through the BLM Pay Portal

CBS Receipt: 3951257

Printed For Lead File # AMC341687

Agency Tracking ID: 1503429881

Assessment Year: 2018

Number of BLM Serial Nr: 10

Paid On: 08/22/2017

Total Amount Paid: \$1,550.00

Claim Name	BLM Serial No	Lead File No	Amount Paid
I AM 1	AMC341687	AMC341687	\$155.00
I AM 2	AMC341688	AMC341687	\$155.00
I AM 3	AMC341689	AMC341687	\$155.00
I AM 4	AMC341690	AMC341687	\$155.00
I AM 5	AMC341691	AMC341687	\$155.00
I AM 6	AMC341692	AMC341687	\$155.00
I AM 8	AMC341693	AMC341687	\$155.00
I AM 9	AMC341694	AMC341687	\$155.00
I AM 13	AMC341695	AMC341687	\$155.00
I AM 14	AMC341696	AMC341687	\$155.00

United States Department of the Interior
Bureau of Land Management
 BUSINESS & SUPPORT SVCS DIV
 ONE N CENTRAL AVE SUITE 800
 PHOENIX, AZ 85004 -4427
 Phone: 602-417-9200

Receipt

No: 3951257

Transaction #: 4060986	
Date of Transaction: 08/22/2017	
CUSTOMER:	
ARTHUR WIENER 6635 DAWN UNIT A EL PASO, TX 79912 US	

LINE #	QTY	DESCRIPTION	REMARKS	UNIT PRICE	TOTAL
1	1.00	LOCATABLE MINERALS / MINING CLAIMS- NOT NEW-UNADJUD, ONE AUTH NO. ONLY / MINING CLAIM MONEY RECEIVED CASES: AMC341694/\$1550.00		- n/a -	1550.00
TOTAL:					\$1,550.00

PAYMENT INFORMATION			
NOTE: Items will appear on credit card statement as "BLM O Mining Claim".			
1	AMOUNT:	1550.00	POSTMARKED: N/A
	TYPE:	CREDIT CARD	RECEIVED: 08/22/2017
	NAME:	ARTHUR WIENER 6635 DAWN UNIT A EL PASO TX 79912 US	
	CARD NO:	XXXXXXXXXXXX0918	AUTH CODE: 132284
	NAME ON CARD:	ARTHUR WIENER	
	EXPIRES:	10/2020	
	SIGNATURE:		

REMARKS

This receipt was generated by the automated BLM Collections and Billing System and is a paper representation of a portion of the official electronic record contained therein.

Run Date: 08/28/17

Run Time: 12:44 PM

**DEPARTMENT OF THE INTERIOR
BUREAU OF LAND MANAGEMENT
MINING CLAIMS**

MC Maintenance Fees Paid Through the BLM Pay Portal

CBS Receipt: 3951259

Printed For Lead File # AMC341687

Agency Tracking ID: 1503430333

Assessment Year: 2018

Number of BLM Serial Nr: 10

Paid On: 08/22/2017

Total Amount Paid: \$1,550.00

Claim Name	BLM Serial No	Lead File No	Amount Paid
I AM 15	AMC341697	AMC341687	\$155.00
I AM 16	AMC341698	AMC341687	\$155.00
I AM 17	AMC341699	AMC341687	\$155.00
I AM 18	AMC341700	AMC341687	\$155.00
I AM 19	AMC341701	AMC341687	\$155.00
I AM 20	AMC341702	AMC341687	\$155.00
I AM 21	AMC341703	AMC341687	\$155.00
I AM 22	AMC341704	AMC341687	\$155.00
I AM 23	AMC341705	AMC341687	\$155.00
I AM 24	AMC341706	AMC341687	\$155.00

United States Department of the Interior
Bureau of Land Management
 BUSINESS & SUPPORT SVCS DIV
 ONE N CENTRAL AVE SUITE 800
 PHOENIX, AZ 85004 -4427
 Phone: 602-417-9200

Receipt

No: 3951259

Transaction #: 4060988	
Date of Transaction: 08/22/2017	
CUSTOMER:	
ARTHUR WIENER 6635 DAWN UNIT A EL PASO, TX 79912 US	

LINE #	QTY	DESCRIPTION	REMARKS	UNIT PRICE	TOTAL
1	1.00	LOCATABLE MINERALS / MINING CLAIMS- NOT NEW-UNADJUD, ONE AUTH NO. ONLY / MINING CLAIM MONEY RECEIVED CASES: AMC341699/\$1550.00		- n/a -	1550.00
TOTAL:					\$1,550.00

PAYMENT INFORMATION			
NOTE: Items will appear on credit card statement as "BLM O Mining Claim".			
1	AMOUNT:	1550.00	POSTMARKED: N/A
	TYPE:	CREDIT CARD	RECEIVED: 08/22/2017
	NAME:	ARTHUR WIENER 6635 DAWN UNIT A EL PASO TX 79912 US	
	CARD NO:	XXXXXXXXXXXX0918	AUTH CODE: 132284
	NAME ON CARD:	ARTHUR WIENER	
	EXPIRES:	10/2020	
	SIGNATURE:		

REMARKS

This receipt was generated by the automated BLM Collections and Billing System and is a paper representation of a portion of the official electronic record contained therein.

Run Date: 08/28/17

Run Time: 12:44 PM

**DEPARTMENT OF THE INTERIOR
BUREAU OF LAND MANAGEMENT
MINING CLAIMS**

MC Maintenance Fees Paid Through the BLM Pay Portal

CBS Receipt: 3951260

Printed For Lead File # AMC341687

Agency Tracking ID: 1503430783

Assessment Year: 2018

Number of BLM Serial Nr: 10

Paid On: 08/22/2017

Total Amount Paid: \$1,550.00

Claim Name	BLM Serial No	Lead File No	Amount Paid
I AM 25	AMC341707	AMC341687	\$155.00
I AM 26	AMC341708	AMC341687	\$155.00
I AM 27	AMC341709	AMC341687	\$155.00
I AM 28	AMC341710	AMC341687	\$155.00
I AM 29	AMC341711	AMC341687	\$155.00
I AM 30	AMC341712	AMC341687	\$155.00
I AM 31	AMC341713	AMC341687	\$155.00
I AM 32	AMC341714	AMC341687	\$155.00
I AM 33	AMC341715	AMC341687	\$155.00
I AM 34	AMC341716	AMC341687	\$155.00

United States Department of the Interior
Bureau of Land Management
 BUSINESS & SUPPORT SVCS DIV
 ONE N CENTRAL AVE SUITE 800
 PHOENIX, AZ 85004 -4427
 Phone: 602-417-9200

Receipt

No: 3951260

Transaction #: 4060989	
Date of Transaction: 08/22/2017	
CUSTOMER:	
	ARTHUR WIENER 6635 DAWN UNIT A EL PASO, TX 79912 US

LINE #	QTY	DESCRIPTION	REMARKS	UNIT PRICE	TOTAL
1	1.00	LOCATABLE MINERALS / MINING CLAIMS- NOT NEW-UNADJUD, ONE AUTH NO. ONLY / MINING CLAIM MONEY RECEIVED CASES: AMC341713/\$1550.00		- n/a -	1550.00
TOTAL:					\$1,550.00

PAYMENT INFORMATION			
NOTE: Items will appear on credit card statement as "BLM O Mining Claim".			
1	AMOUNT:	1550.00	POSTMARKED: N/A
	TYPE:	CREDIT CARD	RECEIVED: 08/22/2017
	NAME:	ARTHUR WIENER 6635 DAWN UNIT A EL PASO TX 79912 US	
	CARD NO:	XXXXXXXXXXXX0918	AUTH CODE: 132284
	NAME ON CARD:	ARTHUR WIENER	
	EXPIRES:	10/2020	
	SIGNATURE:		

REMARKS

This receipt was generated by the automated BLM Collections and Billing System and is a paper representation of a portion of the official electronic record contained therein.

Run Date: 08/28/17

Run Time: 12:44 PM

**DEPARTMENT OF THE INTERIOR
BUREAU OF LAND MANAGEMENT
MINING CLAIMS**

MC Maintenance Fees Paid Through the BLM Pay Portal

CBS Receipt: 3951261

Printed For Lead File # AMC341687

Agency Tracking ID: 1503431133

Assessment Year: 2018

Number of BLM Serial Nr: 10

Paid On: 08/22/2017

Total Amount Paid: \$1,550.00

Claim Name	BLM Serial No	Lead File No	Amount Paid
I AM 35	AMC341717	AMC341687	\$155.00
I AM 36	AMC341718	AMC341687	\$155.00
I AM 37	AMC341719	AMC341687	\$155.00
I AM 38	AMC341720	AMC341687	\$155.00
I AM 39	AMC341721	AMC341687	\$155.00
I AM 40	AMC341722	AMC341687	\$155.00
I AM 41	AMC341723	AMC341687	\$155.00
I AM 42	AMC341724	AMC341687	\$155.00
I AM 43	AMC341725	AMC341687	\$155.00
I AM 44	AMC341726	AMC341687	\$155.00

United States Department of the Interior
Bureau of Land Management
 BUSINESS & SUPPORT SVCS DIV
 ONE N CENTRAL AVE SUITE 800
 PHOENIX, AZ 85004 -4427
 Phone: 602-417-9200

Receipt

No: 3951261

Transaction #: 4060990	
Date of Transaction: 08/22/2017	
CUSTOMER:	
ARTHUR WIENER 6635 DAWN UNIT A EL PASO, TX 79912 US	

LINE #	QTY	DESCRIPTION	REMARKS	UNIT PRICE	TOTAL
1	1.00	LOCATABLE MINERALS / MINING CLAIMS- NOT NEW-UNADJUD, ONE AUTH NO. ONLY / MINING CLAIM MONEY RECEIVED CASES: AMC341726/\$1550.00		- n/a -	1550.00
TOTAL:					\$1,550.00

PAYMENT INFORMATION			
NOTE: Items will appear on credit card statement as "BLM O Mining Claim".			
1	AMOUNT:	1550.00	POSTMARKED: N/A
	TYPE:	CREDIT CARD	RECEIVED: 08/22/2017
	NAME:	ARTHUR WIENER 6635 DAWN UNIT A EL PASO TX 79912 US	
	CARD NO:	XXXXXXXXXXXX0918	AUTH CODE: 104669
	NAME ON CARD:	ARTHUR WIENER	
	EXPIRES:	10/2020	
	SIGNATURE:		

REMARKS

This receipt was generated by the automated BLM Collections and Billing System and is a paper representation of a portion of the official electronic record contained therein.

Run Date: 08/28/17

Run Time: 12:44 PM

**DEPARTMENT OF THE INTERIOR
BUREAU OF LAND MANAGEMENT
MINING CLAIMS**

MC Maintenance Fees Paid Through the BLM Pay Portal

CBS Receipt: 3951262

Printed For Lead File # AMC341687

Agency Tracking ID: 1503431308

Assessment Year: 2018

Number of BLM Serial Nr: 10

Paid On: 08/22/2017

Total Amount Paid: \$1,550.00

Claim Name	BLM Serial No	Lead File No	Amount Paid
I AM 45	AMC341727	AMC341687	\$155.00
I AM 46	AMC341728	AMC341687	\$155.00
I AM 47	AMC341729	AMC341687	\$155.00
I AM 48	AMC341730	AMC341687	\$155.00
I AM 49	AMC341731	AMC341687	\$155.00
I AM 50	AMC341732	AMC341687	\$155.00
I AM 51	AMC341733	AMC341687	\$155.00
I AM 52	AMC341734	AMC341687	\$155.00
I AM 53	AMC341735	AMC341687	\$155.00
I AM 54	AMC341736	AMC341687	\$155.00

United States Department of the Interior
Bureau of Land Management
 BUSINESS & SUPPORT SVCS DIV
 ONE N CENTRAL AVE SUITE 800
 PHOENIX, AZ 85004 -4427
 Phone: 602-417-9200

Receipt

No: 3951262

Transaction #: 4060991	
Date of Transaction: 08/22/2017	
CUSTOMER:	
ARTHUR WIENER 6635 DAWN UNIT A EL PASO, TX 79912 US	

LINE #	QTY	DESCRIPTION	REMARKS	UNIT PRICE	TOTAL
1	1.00	LOCATABLE MINERALS / MINING CLAIMS- NOT NEW-UNADJUD, ONE AUTH NO. ONLY / MINING CLAIM MONEY RECEIVED CASES: AMC341735/\$1550.00		- n/a -	1550.00
TOTAL:					\$1,550.00

PAYMENT INFORMATION			
NOTE: Items will appear on credit card statement as "BLM O Mining Claim".			
1	AMOUNT:	1550.00	POSTMARKED: N/A
	TYPE:	CREDIT CARD	RECEIVED: 08/22/2017
	NAME:	ARTHUR WIENER 6635 DAWN UNIT A EL PASO TX 79912 US	
	CARD NO:	XXXXXXXXXXXX0918	AUTH CODE: 104669
	NAME ON CARD:	ARTHUR WIENER	
	EXPIRES:	10/2020	
	SIGNATURE:		

REMARKS

This receipt was generated by the automated BLM Collections and Billing System and is a paper representation of a portion of the official electronic record contained therein.

Run Date: 08/28/17

Run Time: 12:44 PM

**DEPARTMENT OF THE INTERIOR
BUREAU OF LAND MANAGEMENT
MINING CLAIMS**

MC Maintenance Fees Paid Through the BLM Pay Portal

CBS Receipt: 3951264

Printed For Lead File # AMC341687

Agency Tracking ID: 1503431492

Assessment Year: 2018

Number of BLM Serial Nr: 10

Paid On: 08/22/2017

Total Amount Paid: \$1,550.00

Claim Name	BLM Serial No	Lead File No	Amount Paid
I AM 55	AMC341737	AMC341687	\$155.00
I AM 56	AMC341738	AMC341687	\$155.00
I AM 57	AMC341739	AMC341687	\$155.00
I AM 58	AMC341740	AMC341687	\$155.00
I AM 59	AMC341741	AMC341687	\$155.00
I AM 60	AMC341742	AMC341687	\$155.00
I AM 61	AMC341743	AMC341687	\$155.00
I AM 62	AMC341744	AMC341687	\$155.00
I AM 63	AMC341745	AMC341687	\$155.00
I AM 64	AMC341746	AMC341687	\$155.00

United States Department of the Interior
Bureau of Land Management
 BUSINESS & SUPPORT SVCS DIV
 ONE N CENTRAL AVE SUITE 800
 PHOENIX, AZ 85004 -4427
 Phone: 602-417-9200

Receipt

No: 3951264

Transaction #: 4060993	
Date of Transaction: 08/22/2017	
CUSTOMER:	
	ARTHUR WIENER 6635 DAWN UNIT A EL PASO, TX 79912 US

LINE #	QTY	DESCRIPTION	REMARKS	UNIT PRICE	TOTAL
1	1.00	LOCATABLE MINERALS / MINING CLAIMS- NOT NEW-UNADJUD, ONE AUTH NO. ONLY / MINING CLAIM MONEY RECEIVED CASES: AMC341746/\$1550.00		- n/a -	1550.00
TOTAL:					\$1,550.00

PAYMENT INFORMATION			
NOTE: Items will appear on credit card statement as "BLM O Mining Claim".			
1	AMOUNT:	1550.00	POSTMARKED: N/A
	TYPE:	CREDIT CARD	RECEIVED: 08/22/2017
	NAME:	ARTHUR WIENER 6635 DAWN UNIT A EL PASO TX 79912 US	
	CARD NO:	XXXXXXXXXXXX0918	AUTH CODE: 104669
	NAME ON CARD:	ARTHUR WIENER	
	EXPIRES:	10/2020	
	SIGNATURE:		

REMARKS

This receipt was generated by the automated BLM Collections and Billing System and is a paper representation of a portion of the official electronic record contained therein.

Run Date: 08/28/17

Run Time: 12:44 PM

**DEPARTMENT OF THE INTERIOR
BUREAU OF LAND MANAGEMENT
MINING CLAIMS**

MC Maintenance Fees Paid Through the BLM Pay Portal

CBS Receipt: 3951265

Printed For Lead File # AMC341687

Agency Tracking ID: 1503431663

Assessment Year: 2018

Number of BLM Serial Nr: 10

Paid On: 08/22/2017

Total Amount Paid: \$1,550.00

Claim Name	BLM Serial No	Lead File No	Amount Paid
TED 65	AMC341747	AMC341687	\$155.00
TED 66	AMC341748	AMC341687	\$155.00
TED 67	AMC341749	AMC341687	\$155.00
TED 68	AMC341750	AMC341687	\$155.00
TED 69	AMC341751	AMC341687	\$155.00
TED 70	AMC341752	AMC341687	\$155.00
IAM 7	AMC341753	AMC341753	\$155.00
IAM 10	AMC341754	AMC341753	\$155.00
IAM 11	AMC341755	AMC341753	\$155.00
IAM 12	AMC341756	AMC341753	\$155.00

United States Department of the Interior
Bureau of Land Management
 BUSINESS & SUPPORT SVCS DIV
 ONE N CENTRAL AVE SUITE 800
 PHOENIX, AZ 85004 -4427
 Phone: 602-417-9200

Receipt

No: 3951265

Transaction #: 4060994	
Date of Transaction: 08/22/2017	
CUSTOMER:	
	ARTHUR WIENER 6635 DAWN UNIT A EL PASO, TX 79912 US

LINE #	QTY	DESCRIPTION	REMARKS	UNIT PRICE	TOTAL
1	1.00	LOCATABLE MINERALS / MINING CLAIMS- NOT NEW-UNADJUD, ONE AUTH NO. ONLY / MINING CLAIM MONEY RECEIVED CASES: AMC341756/\$1550.00		- n/a -	1550.00
TOTAL:					\$1,550.00

PAYMENT INFORMATION			
NOTE: Items will appear on credit card statement as "BLM O Mining Claim".			
1	AMOUNT:	1550.00	POSTMARKED: N/A
	TYPE:	CREDIT CARD	RECEIVED: 08/22/2017
	NAME:	ARTHUR WIENER 6635 DAWN UNIT A EL PASO TX 79912 US	
	CARD NO:	XXXXXXXXXXXX0918	AUTH CODE: 104669
	NAME ON CARD:	ARTHUR WIENER	
	EXPIRES:	10/2020	
	SIGNATURE:		

REMARKS

This receipt was generated by the automated BLM Collections and Billing System and is a paper representation of a portion of the official electronic record contained therein.

AFFIDAVIT FOR COLLECTION OF PERSONAL PROPERTY

STATE OF TEXAS }
County of El Paso } ss.

Florence Annette Mills, being sworn states:

1. Theodore "Ted" Ralph Mills ("decendent") died on June 14, 2014, in the County of El Paso, State of Texas, more than 30 days prior to execution of this Affidavit.

2. I am interested in this estate because I am a successor to decendent.

3. No application or petition for the appointment of a personal representative is pending or has been granted in any jurisdiction, and the value of all of the personal property in decendent's estate, wherever located, less liens and encumbrances, does not exceed \$75,000.00.

4. Decendent owned debts or tangible or intangible personal property located in Arizona, described as follows:

See attached Claim Index AMC 341687 through 34178, inclusive

5. I am entitled to receive payment of any debt due decendent, and to receive decendent's tangible personal property or an instrument evidencing the transfer to me of any debt, obligation, stock or chose in action belonging to decendent.

7. This Affidavit is made pursuant to Arizona Revised Statutes § 14-3971(B) to claim decendent's property.

DATED this 23 day of December, 2016.

Florence Annette Mills

Florence Annette Mills
6001 Fandango Pl
El Paso, TX 79912-5217

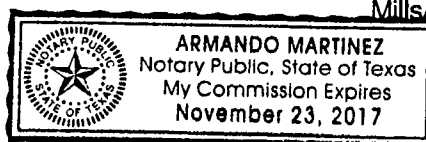
RECEIVED
BLM AUSTIN OFFICE
2017 FEB 27 P 2:45
PHOENIX ARIZONA

SUBSCRIBED AND SWORN TO before me this 23 day of December, 2016, by Florence Annette Mills.

Notary Public

My Commission Expires: 11/23/2017

MillsA.1216 aff.djm



Date Prepared: May 22, 1997

Lead A MC Number: A MC 341687

Ending A MC Number: A MC 341752

CLAIM INDEX

SERIAL NUMBER

CLAIM NAME

CLAIMANT'S NAME

A MC 341687

I AM 1

TED MILLS

A MC 341688

I AM 2

" "

A MC 341689

I AM 3

" "

A MC 341690

I AM 4

" "

A MC 341691

I AM 5

" "

A MC 341692

I AM 6

" "

A MC 341693

I AM 8

" "

A MC 341694

I AM 9

" "

A MC 341695

I AM 13

" "

A MC 341696

I AM 14

" "

A MC 341697

I AM 15

" "

A MC 341698

I AM 16

" "

A MC 341699

I AM 17

" "

A MC 341700

I AM 18

" "

A MC 341701

I AM 19

" "

A MC 341702

I AM 20

" "

A MC 341703

I AM 21

" "

A MC 341704

I AM 22

" "

A MC 341705

I AM 23

" "

A MC 341706

I AM 24

" "

A MC 341707

I AM 25

" "

A MC 341708

I AM 26

" "

A MC 341709

I AM 27

" "

A MC 341710

I AM 28

" "

RECEIVED
BLM AZ STATE OFFICE
2017 FEB 27 P 2:45
PHOENIX, ARIZONA

RECEIVED
BLM AZ STATE OFFICE
2017 JAN 20 P 2:45
PHOENIX, ARIZONA

RECEIVED
BLM AZ STATE OFFICE
2015 AUG 24 P 2:52
PHOENIX, ARIZONA

M

Annette Mills
6001 Fandango Pl.
El Paso, TX 79912-5217

SERIAL NUMBER

CLAIM NAME

CLAIMANT'S NAME

<u>SERIAL NUMBER</u>	<u>CLAIM NAME</u>	<u>CLAIMANT'S NAME</u>
A MC 341711	I AM 29	TED MILLS
A MC 341712	I AM 30	" "
A MC 341713	I AM 31	" "
A MC 341714	I AM 32	" "
A MC 341715	I AM 33	" "
A MC 341716	I AM 34	" "
A MC 341717	I AM 35	" "
A MC 341718	I AM 36	" "
A MC 341719	I AM 37	" "
A MC 341720	I AM 38	" "
A MC 341721	I AM 39	" "
A MC 341722	I AM 40	" "
A MC 341723	I AM 41	" "
A MC 341724	I AM 42	" "
A MC 341725	I AM 43	" "
A MC 341726	I AM 44	" "
A MC 341727	I AM 45	" "
A MC 341728	I AM 46	" "
A MC 341729	I AM 47	" "
A MC 341730	I AM 48	" "
A MC 341731	I AM 49	" "
A MC 341732	I AM 50	" "
A MC 341733	I AM 51	" "
A MC 341734	I AM 52	" "
A MC 341735	I AM 53	" "
A MC 341736	I AM 54	" "
A MC 341737	I AM 55	" "
A MC 341738	I AM 56	" "

RECEIVED
2015 JAN 20 P 2:45
PHOENIX, ARIZONA

RECEIVED
RECEIVED
BLM AZ STATE OFFICE
2015 FEB 23 P 2:45
PHOENIX, ARIZONA

M

Annette Mills
6001 Faro Arango Pl.
El Paso, TX 79912-5217

SERIAL NUMBER

CLAIM NAME

CLAIMANT'S NAME

A MC 341739
A MC 341740
A MC 341741
A MC 341742
A MC 341743
A MC 341744
A MC 341745
A MC 341746
A MC 341747
A MC 341748
A MC 341749
A MC 341750
A MC 341751
A MC 341752

I AM 57
I AM 58
I AM 59
I AM 60
I AM 61
I AM 62
I AM 63
I AM 64
TED 65
TED 66
TED 67
TED 68
TED 69
TED 70

TED MILLS
"
"
"
"
"
"
"
"
"
"
"
"
"
"

RECEIVED
BLM AZ STATE OFFICE
2011 FEB 27 P 2:45
PHOENIX, ARIZONA
PHOENIX, ARIZONA

Date Prepared: May 22, 1997

Lead A MC Number: A MC 341753

Ending A MC Number: A MC 341756

CLAIM INDEX

SERIAL NUMBER

CLAIM NAME

CLAIMANT'S NAME

A MC 341753
A MC 341754
A MC 341755
A MC 341756

I AM 7
I AM 10
I AM 11
I AM 12

TED MILLS
"
"
"

RECEIVED
BLM AZ STATE OFFICE
2015 AUG 24 P 2:52
PHOENIX, ARIZONA



341687

Goldberg, Annabell <a1goldberg@blm.gov>

EFT Payment Notification from Annette Mills for \$10,850.00 (Line 003 only) I think this is yours...no remedy ticket found though.

1 message

341753

Munoz, Margarita <n2munoz@blm.gov>
To: Annabell Goldberg <a1goldberg@blm.gov>

Fri, Sep 2, 2016 at 7:59 AM

Hello!

We have received the following Electronic Funds Transfer (EFT) Notification.

If this EFT **does** belong to your office, please see that it gets **receipted in CBS soon**, or placed in a suspense account, as delayed postings of these EFT's do cause Statement of Differences with Treasury, especially at month end.

If this EFT **does not** belong to your office, please notify Nena (Margarita Munoz) immediately, so this notice can be re-directed.

Voucher Details

Voucher Number	Voucher Date	Deposit Date	Business Date	Voucher Type	ALC	Agency Account ID	Fedwire Count	Credit Ind	Voucher Amount
810088	08/31/2016	08/31/2016	08/31/2016	215	14110008	814110008000	4	Y	\$51,220.95

Fedwire Messages

Source Financial Transaction ID	Type/Sub-Type	Settlement Date	Crd Ind	Message Amount	Payer ABA	Trace Number	Fin Trans Status	Fin Trans Type	Payer Name
1808310002251	1000	08/31/2016	Y	\$7,050.95	021000089	20160831B1Q8021C008400	Settled	Collection	CCI
1808310495761	1000	08/31/2016	Y	\$22,320.00	026005062	20160831B9B7001C006674	Settled	Collection	JACOB CAPITAL MANAGEMENT INC.
1808310405781	1000	08/31/2016	Y	\$10,850.00	121000248	201608311B7032R012926	Settled	Collection	ANNETTE MILLS
1808310064791	1000	08/31/2016	Y	\$11,000.00	123000220	20160831L3LF151C000240	Settled	Collection	MURPHY COMPANY GENERAL ACCOUNT

If you would like to have the detail report (to help you identify this EFT), emailed or faxed to you, please provide Nena with your email and/or fax number.

Detail References: Cases AMC 341687 TO AMC 341756, 70 claims

It is very important that the following information is used when entering this EFT into CBS.

Any differences will cause a Statement of Difference.

AMOUNT: \$10,850.00 (Line 003)
 FROM: Annette Mills
 VOUCHER/DEPOSIT NUMBER: 810088
 VOUCHER/DEPOSIT DATE: 8/31/2016

RECEIPT # 3650671

Ted mills

INTERE
 SEP 06 2016
 BY: Ram

Instructions on how to apply an EFT Payment in

CREATE	A New Transaction for EFT Payment
OR APPLY	EFT Payment to an existing bill in Update Bill , apply amount, save.
PAY	Select the CBS EFT Button and Accept.
USER RECONCILE	Select the Green Arrow.
OFFICE RECONCILE	Select the Green Arrow.
Cash/Check/EFT Deposit	Make sure the EFT (Wire/Transfer ACH) Box is selected. Confirm that the Deposit Verify total on top matches the EFT amount. If not, unselect items not needed.
CLICK	DEPOSIT VERIFY button on top
ENTER DATE	Use the voucher/deposit date provided above, as your Deposit date in CBS.
ENTER DEPOSIT #	Use the voucher/deposit number provided above, as your Deposit Ticket Number in CBS.

NOTE: Verify that no other transactions are included in the EFT Deposit

If you have any other questions regarding this EFT please feel free to call or email me.

Thank you,

Nena (Margarita) Muñoz
Accounts Receivable Branch
BLM-NOC, OC621
Phn. (303) 236-6338
Fax (303) 236-0685
n2munoz@blm.gov

United States Department of the Interior
Bureau of Land Management
 DIV OF LANDS, MINRLS & ENERGY
 ONE N CENTRAL AVE
 PHOENIX, AZ 85004 -4427
 Phone: 602-417-9200

Receipt

No: 3650671

Transaction #: 3754690	
Date of Transaction: 09/02/2016	
CUSTOMER:	
ANNETTE MILLS 6001 FANDANGO PL EL PASO, TX 79912-5217 US	

LINE #	QTY	DESCRIPTION	REMARKS	UNIT PRICE	TOTAL
1	1.00	LOCATABLE MINERALS / MINING CLAIMS- NOT NEW-UNADJUD, ONE AUTH NO. ONLY / MINING CLAIM MONEY RECEIVED CASES: AMC341687/\$10850.00	MAINT FEE 2017 - 70	- n/a -	10850.00
TOTAL:					\$10,850.00

PAYMENT INFORMATION			
1	AMOUNT:	10850.00	POSTMARKED: N/A
	TYPE:	EFT	RECEIVED: 08/31/2016
	NAME:	MILLS, ANNETTE 6001 FANDANGO PL EL PASO TX 79912-5217 US	

REMARKS

This receipt was generated by the automated BLM Collections and Billing System and is a paper representation of a portion of the official electronic record contained therein.

DEPARTMENT OF THE INTERIOR
BUREAU OF LAND MANAGEMENT
MINING CLAIMS

MC Customer Information - With Serial No. and Acreage
ACTIVE CLAIMS

Admin State: AZ

Geo State: AZ

MILLS TED
6001 FANDANGO PL
EL PASO, TX 79912-5217

CUSTOMER ID: 49760

<u>Serial No.</u>	<u>Claim Name/Number</u>	<u>Acreage</u>	<u>Casetype</u>	<u>Disposition</u>
AMC341687	I AM 1	20.660	LODE CLAIM	ACTIVE
AMC341688	I AM 2	20.660	LODE CLAIM	ACTIVE
AMC341689	I AM 3	20.660	LODE CLAIM	ACTIVE
AMC341690	I AM 4	20.660	LODE CLAIM	ACTIVE
AMC341691	I AM 5	20.660	LODE CLAIM	ACTIVE
AMC341692	I AM 6	20.660	LODE CLAIM	ACTIVE
AMC341693	I AM 8	20.660	LODE CLAIM	ACTIVE
AMC341694	I AM 9	20.660	LODE CLAIM	ACTIVE
AMC341695	I AM 13	20.660	LODE CLAIM	ACTIVE
AMC341696	I AM 14	20.660	LODE CLAIM	ACTIVE
AMC341697	I AM 15	20.660	LODE CLAIM	ACTIVE
AMC341698	I AM 16	20.660	LODE CLAIM	ACTIVE
AMC341699	I AM 17	20.660	LODE CLAIM	ACTIVE
AMC341700	I AM 18	20.660	LODE CLAIM	ACTIVE
AMC341701	I AM 19	20.660	LODE CLAIM	ACTIVE
AMC341702	I AM 20	20.660	LODE CLAIM	ACTIVE
AMC341703	I AM 21	20.660	LODE CLAIM	ACTIVE
AMC341704	I AM 22	20.660	LODE CLAIM	ACTIVE
AMC341705	I AM 23	20.660	LODE CLAIM	ACTIVE
AMC341706	I AM 24	20.660	LODE CLAIM	ACTIVE
AMC341707	I AM 25	20.660	LODE CLAIM	ACTIVE
AMC341708	I AM 26	20.660	LODE CLAIM	ACTIVE
AMC341709	I AM 27	20.660	LODE CLAIM	ACTIVE
AMC341710	I AM 28	20.660	LODE CLAIM	ACTIVE
AMC341711	I AM 29	20.660	LODE CLAIM	ACTIVE
AMC341712	I AM 30	20.660	LODE CLAIM	ACTIVE
AMC341713	I AM 31	20.660	LODE CLAIM	ACTIVE
AMC341714	I AM 32	20.660	LODE CLAIM	ACTIVE
AMC341715	I AM 33	20.660	LODE CLAIM	ACTIVE
AMC341716	I AM 34	20.660	LODE CLAIM	ACTIVE
AMC341717	I AM 35	20.660	LODE CLAIM	ACTIVE
AMC341718	I AM 36	20.660	LODE CLAIM	ACTIVE
AMC341719	I AM 37	20.660	LODE CLAIM	ACTIVE
AMC341720	I AM 38	20.660	LODE CLAIM	ACTIVE
AMC341721	I AM 39	20.660	LODE CLAIM	ACTIVE
AMC341722	I AM 40	20.660	LODE CLAIM	ACTIVE
AMC341723	I AM 41	20.660	LODE CLAIM	ACTIVE
AMC341724	I AM 42	20.660	LODE CLAIM	ACTIVE

MINING CLAIMS
MC Customer Information - With Serial No. and Acreage
ACTIVE CLAIMS

<u>Serial No.</u>	<u>Claim Name/Number</u>	<u>Acreage</u>	<u>Casetype</u>	<u>Disposition</u>
AMC341725	I AM 43	20.660	LODE CLAIM	ACTIVE
AMC341726	I AM 44	20.660	LODE CLAIM	ACTIVE
AMC341727	I AM 45	20.660	LODE CLAIM	ACTIVE
AMC341728	I AM 46	20.660	LODE CLAIM	ACTIVE
AMC341729	I AM 47	20.660	LODE CLAIM	ACTIVE
AMC341730	I AM 48	20.660	LODE CLAIM	ACTIVE
AMC341731	I AM 49	20.660	LODE CLAIM	ACTIVE
AMC341732	I AM 50	20.660	LODE CLAIM	ACTIVE
AMC341733	I AM 51	20.660	LODE CLAIM	ACTIVE
AMC341734	I AM 52	20.660	LODE CLAIM	ACTIVE
AMC341735	I AM 53	20.660	LODE CLAIM	ACTIVE
AMC341736	I AM 54	20.660	LODE CLAIM	ACTIVE
AMC341737	I AM 55	20.660	LODE CLAIM	ACTIVE
AMC341738	I AM 56	20.660	LODE CLAIM	ACTIVE
AMC341739	I AM 57	20.660	LODE CLAIM	ACTIVE
AMC341740	I AM 58	20.660	LODE CLAIM	ACTIVE
AMC341741	I AM 59	20.660	LODE CLAIM	ACTIVE
AMC341742	I AM 60	20.660	LODE CLAIM	ACTIVE
AMC341743	I AM 61	20.660	LODE CLAIM	ACTIVE
AMC341744	I AM 62	20.660	LODE CLAIM	ACTIVE
AMC341745	I AM 63	20.660	LODE CLAIM	ACTIVE
AMC341746	I AM 64	20.660	LODE CLAIM	ACTIVE
AMC341753	I AM 7	20.660	LODE CLAIM	ACTIVE
AMC341754	I AM 10	20.660	LODE CLAIM	ACTIVE
AMC341755	I AM 11	20.660	LODE CLAIM	ACTIVE
AMC341756	I AM 12	20.660	LODE CLAIM	ACTIVE

Number of ACTIVE cases: 64

DEPARTMENT OF THE INTERIOR
BUREAU OF LAND MANAGEMENT
MINING CLAIMS

MC Customer Information - With Serial No. and Claim Name
ACTIVE CLAIMS

Admin State: AZ

Geo State: AZ

GREENLEE CORP
6001 FANDANGO PL
EL PASO, TX 79912-5217

CUSTOMER ID: 72141

<u>Serial No.</u>	<u>Claim Name/Number</u>	<u>Lead Serial No.</u>	<u>Disposition</u>
AMC341747	TED 65	AMC341687	ACTIVE
AMC341748	TED 66	AMC341687	ACTIVE
AMC341749	TED 67	AMC341687	ACTIVE
AMC341750	TED 68	AMC341687	ACTIVE
AMC341751	TED 69	AMC341687	ACTIVE
AMC341752	TED 70	AMC341687	ACTIVE

Number of ACTIVE cases: 6

UNITED STATES
DEPARTMENT OF THE INTERIOR
BUREAU OF LAND MANAGEMENT
**MAINTENANCE FEE PAYMENT FORM FOR
LODE CLAIMS, MILL SITES, AND TUNNEL SITES**

341687
341753

Remitter Name: Annette Mills
Mailing Address: 6001 Fandango Place
City, State, Zip: El Paso, TX 79912

Check here if this is a change of address.

FOR COUNTY RECORDER'S USE

No. of claims/sites 70
x \$155 per claim/site
Total due BLM \$ 10,850

1. The maintenance fee may be paid by cash, check, money order, Bureau of Land Management (BLM) Declining Deposit Account, or credit card (VISA, American Express, Discover, or MasterCard). Payments must be remitted to the BLM State Office where your claim or site is recorded and received on or before September 1. If the payment is mailed, the envelope must be postmarked by a bona fide delivery service on or before September 1 and received at the proper BLM State Office within 15 calendar days after the due date. Payments may also be made by telephone using a credit card. A complete listing of BLM State Offices with their addresses and phone numbers can be found at <http://www.blm.gov>.
2. The maintenance fee for the following claim(s)/site(s) applies to the assessment year 2016.

CLAIM/SITE NAME	BLM SERIAL NO.
	RECEIVED BLM STATE OFFICE PHOENIX, ARIZONA 2015 AUG 24 P 2:52

Use a separate sheet for additional claim/site names, serial numbers, and claimant names and addresses.

(Continued on page 2)

ENTERED
AUG 28 2015
BY: sl

RECEIPT # 3376437

INSTRUCTIONS

1. This is an optional form that may be used to satisfy the requirements for the Bureau of Land Management (BLM) under the provisions of 43 U.S.C. §1744 and 30 U.S.C. §28f and the regulations thereunder (43 CFR part 3834). Since local and State laws may vary, you should contact your local and State agencies where the claims are located to ensure all applicable laws and requirements are satisfied.
2. This form should be used to pay the maintenance fee for lode mining claims, mill sites, and tunnel sites only. To pay the maintenance fee for placer mining claims, use Form 3830-5a.
3. Complete the section for the number of claims and the amount being remitted to the BLM.
4. Enter the year in paragraph 2 for the applicable assessment year.
5. List all mining claim or site names and the BLM serial number associated to the claim or site, if the BLM has notified you what the serial number is. Every attempt should be made to include the current BLM serial number for each claim or site listed.
6. The name and current mailing addresses of the person paying the maintenance fee(s) should be listed at the top of the form. If this is a change of address for a claimant, that should also be noted.
7. If needed, an additional sheet can be used to continue listing claim and site names and BLM serial numbers, or the name and current mailing address of additional claimants.
8. If paying by credit card, you must complete the following credit card information on page 3: (a) exact name on the face of the credit card; (b) amount paid; (c) type of card; (d) credit card number; (e) expiration date of the card; and (f) telephone number. You must also sign on page 3 to show authorization to charge the credit card.

NOTICES

THE PRIVACY ACT and 43 CFR 2.48(d) require that you be furnished with the following information in connection with the information requested by this form.

AUTHORITY: 30 U.S.C. 28f and 43 CFR part 3834 permit collection of the information requested by this form.

PRINCIPAL PURPOSE: The BLM will use the information you provide to record the annual maintenance fee payment for the claims and sites listed and to verify that payment has been made in accordance with 30 U.S.C. 28f and 43 CFR part 3834.

ROUTINE USES: The BLM will only disclose this information in accordance with the provisions at 43 CFR 2.56(b) and (c).

EFFECT OF NOT PROVIDING INFORMATION: Disclosure of the requested information is required by 30 U.S.C. 28f and 43 CFR part 3834 for claimants paying the annual maintenance fee. The use of this specific form when paying the maintenance fee is optional. However, when paying the maintenance fee, it is the requested information on this form that is required to be submitted along with the fee. Failure to submit all the required information will delay the BLM's processing of the information and may preclude the BLM's acceptance of the maintenance fee payment, which may result in forfeiture of the mining claim(s) or site(s) by the claimant.

RECEIVED
BLM A
OFFICE
2015 AUG 24 P 2:52
PHOENIX, ARIZONA

Date Prepared: May 22, 1997

Lead A MC Number: A MC 341687

Ending A MC Number: A MC 341752

CLAIM INDEX

<u>SERIAL NUMBER</u>	<u>CLAIM NAME</u>	<u>CLAIMANT'S NAME</u>
A MC 341687	I AM 1	TED MILLS
A MC 341688	I AM 2	" "
A MC 341689	I AM 3	" "
A MC 341690	I AM 4	" "
A MC 341691	I AM 5	" "
A MC 341692	I AM 6	" "
A MC 341693	I AM 8	" "
A MC 341694	I AM 9	" "
A MC 341695	I AM 13	" "
A MC 341696	I AM 14	" "
A MC 341697	I AM 15	" "
A MC 341698	I AM 16	" "
A MC 341699	I AM 17	" "
A MC 341700	I AM 18	" "
A MC 341701	I AM 19	" "
A MC 341702	I AM 20	" "
A MC 341703	I AM 21	" "
A MC 341704	I AM 22	" "
A MC 341705	I AM 23	" "
A MC 341706	I AM 24	" "
A MC 341707	I AM 25	" "
A MC 341708	I AM 26	" "
A MC 341709	I AM 27	" "
A MC 341710	I AM 28	" "

RECEIVED
 BLM AUSTIN OFFICE
 2015 AUG 24 P 2:52
 PHOENIX, ARIZONA

<u>SERIAL NUMBER</u>	<u>CLAIM NAME</u>	<u>CLAIMANT'S NAME</u>
A MC 341711	I AM 29	TED MILLS
A MC 341712	I AM 30	" "
A MC 341713	I AM 31	" "
A MC 341714	I AM 32	" "
A MC 341715	I AM 33	" "
A MC 341716	I AM 34	" "
A MC 341717	I AM 35	" "
A MC 341718	I AM 36	" "
A MC 341719	I AM 37	" "
A MC 341720	I AM 38	" "
A MC 341721	I AM 39	" "
A MC 341722	I AM 40	" "
A MC 341723	I AM 41	" "
A MC 341724	I AM 42	" "
A MC 341725	I AM 43	" "
A MC 341726	I AM 44	" "
A MC 341727	I AM 45	" "
A MC 341728	I AM 46	" "
A MC 341729	I AM 47	" "
A MC 341730	I AM 48	" "
A MC 341731	I AM 49	" "
A MC 341732	I AM 50	" "
A MC 341733	I AM 51	" "
A MC 341734	I AM 52	" "
A MC 341735	I AM 53	" "
A MC 341736	I AM 54	" "
A MC 341737	I AM 55	" "
A MC 341738	I AM 56	" "

RECEIVED
 CLAIMS OFFICE
 PHOENIX, ARIZONA
 2015 AUG 24 P 2:52

<u>SERIAL NUMBER</u>	<u>CLAIM NAME</u>	<u>CLAIMANT'S NAME</u>
A MC 341739	I AM 57	TED MILLS
A MC 341740	I AM 58	" "
A MC 341741	I AM 59	" "
A MC 341742	I AM 60	" "
A MC 341743	I AM 61	" "
A MC 341744	I AM 62	" "
A MC 341745	I AM 63	" "
A MC 341746	I AM 64	" "
A MC 341747	TED 65	" "
A MC 341748	TED 66	" "
A MC 341749	TED 67	" "
A MC 341750	TED 68	" "
A MC 341751	TED 69	" "
A MC 341752	TED 70	" "

Date Prepared: May 22, 1997

Lead A MC Number: A MC 341753

Ending A MC Number: A MC 341756

CLAIM INDEX

<u>SERIAL NUMBER</u>	<u>CLAIM NAME</u>	<u>CLAIMANT'S NAME</u>
A MC 341753	I AM 7	TED MILLS
A MC 341754	I AM 10	" "
A MC 341755	I AM 11	" "
A MC 341756	I AM 12	" "

RECEIVED
DLM A. FROST
2015 AUG 24 P 2:52
PHOENIX, ARIZONA

United States Department of the Interior
Bureau of Land Management
LANDS/RECREATION & PLANNING
ONE N CENTRAL AVE
PHOENIX, AZ 85004 -2203
Phone: 602-417-9200

Receipt

No: 3376437

Transaction #: 3474670	
Date of Transaction: 08/25/2015	
CUSTOMER:	
ANNETTE MILLS 6001 FANDANGO PL EL PASO, TX 79912-5217 US	

LINE #	QTY	DESCRIPTION	REMARKS	UNIT PRICE	TOTAL
1	1.00	LOCATABLE MINERALS / MINING CLAIMS-NOT NEW-UNADJUD, ONE AUTH NO. ONLY / MINING CLAIM MONEY RECEIVED CASES: AMC341687/\$10850.00	MAINT FEE PYMNT - 70 2016	- n/a -	10850.00
TOTAL:					\$10,850.00

PAYMENT INFORMATION			
1	AMOUNT:	10850.00	POSTMARKED: 08/22/2015
	TYPE:	CHECK	RECEIVED: 08/24/2015
	CHECK NO:	3699	
	NAME:	MILLS, ANNETTE 6001 FANDANGO PL EL PASO TX 79912-5217 US	

REMARKS

This receipt was generated by the automated BLM Collections and Billing System and is a paper representation of a portion of the official electronic record contained therein.



8/25/2015

RECEIVED
BLM STATE OFFICE

Payment for Claims

2015 AUG 20 P: 2: 51 87 - AMC 341756

PHOENIX, ARIZONA

M

Annette Mills
6001 Fandango Pl.
El Paso, TX 79912-5217

RECEIVED
BLM AZ STATE OFFICE
2015 AUG 24 P 2:52
PHOENIX, ARIZONA

PRIORITY MAIL

TRACKED INSURED

UNITED STATES POSTAL SERVICE

For Domestic Use Only

Label 107R, July 2013

U.S. POSTAGE PAID
EL PASO, TX 79902
AUG 22, 15
AMOUNT **\$6.00**
00102160-17

1006 85004

UNITED STATES POSTAL SERVICE

POST OFFICE BOX 1006
MESA HILLS STATION
EL PASO, TX 79902

US Department of Interior
Bureau of Land Management
Arizona State Office
1 North Central Avenue
Suite 800
Phoenix,
Arizona 85004

For
I, the Lord
your God, will hold
your right hand,
saying unto you,
"Fear not;
I will help you."
Isaiah 41:13

Expected Delivery Day: 08/24/15

USPS TRACKING NUMBER

9505 5110 2160 5234 3932 93

Mr. Ted Mills
 6001 Fandango Pl.
 El Paso, TX 79912-5217

341687
 341753

<u>SERIAL NUMBER</u>	<u>CLAIM NAME</u>	<u>CLAIMANT'S NAME</u>
A MC 341739	I AM 57	TED MILLS
A MC 341740	I AM 58	" "
A MC 341741	I AM 59	" "
A MC 341742	I AM 60	" "
A MC 341743	I AM 61	" "
A MC 341744	I AM 62	" "
A MC 341745	I AM 63	" "
A MC 341746	I AM 64	" "
A MC 341747	TED 65	" "
A MC 341748	TED 66	" "
A MC 341749	TED 67	" "
A MC 341750	TED 68	" "
A MC 341751	TED 69	" "
A MC 341752	TED 70	" "

NO. OF CLAIMS 70
 AMOUNT \$10850.00
 RECEIPT NO. 3117579
 INIT. AMM
 ** BLM-ASO**

Mr. Ted Mills
 6001 Fandango Pl.
 El Paso, TX 79912-5217

Date Prepared: May 22, 1997
 Lead A MC Number: A MC 341753
 Ending A MC Number: A MC 341756

CLAIM INDEX

<u>SERIAL NUMBER</u>	<u>CLAIM NAME</u>	<u>CLAIMANT'S NAME</u>
A MC 341753	I AM 7	TED MILLS
A MC 341754	I AM 10	" "
A MC 341755	I AM 11	" "
<u>A MC 341756</u>	I AM 12	" "

RECEIVED
 BLM AZ STATE OFFICE
 20th AUG 25 P 2:09
 PHOENIX, ARIZONA

ENTERED
 AUG 23 2014
 BY: RE

Date Prepared: May 22, 1997

Lead A MC Number: A MC 341687

Ending A MC Number: A MC 341752

CLAIM INDEX

<u>SERIAL NUMBER</u>	<u>CLAIM NAME</u>	<u>CLAIMANT'S NAME</u>
A MC 341687	I AM 1	TED MILLS
A MC 341688	I AM 2	" "
A MC 341689	I AM 3	" "
A MC 341690	I AM 4	" "
A MC 341691	I AM 5	" "
A MC 341692	I AM 6	" "
A MC 341693	I AM 8	" "
A MC 341694	I AM 9	" "
A MC 341695	I AM 13	" "
A MC 341696	I AM 14	" "
A MC 341697	I AM 15	" "
A MC 341698	I AM 16	" "
A MC 341699	I AM 17	" "
A MC 341700	I AM 18	" "
A MC 341701	I AM 19	" "
A MC 341702	I AM 20	" "
A MC 341703	I AM 21	" "
A MC 341704	I AM 22	" "
A MC 341705	I AM 23	" "
A MC 341706	I AM 24	" "
A MC 341707	I AM 25	" "
A MC 341708	I AM 26	" "
A MC 341709	I AM 27	" "
A MC 341710	I AM 28	" "

RECEIVED
 BLM AZ STATE OFFICE
 2014 AUG 25 P 2:09
 PHOENIX, ARIZONA



SERIAL NUMBER

CLAIM NAME

CLAIMANT'S NAME

A MC 341711

I AM 29

TED MILLS

A MC 341712

I AM 30

" "

A MC 341713

I AM 31

" "

A MC 341714

I AM 32

" "

A MC 341715

I AM 33

" "

A MC 341716

I AM 34

" "

A MC 341717

I AM 35

" "

A MC 341718

I AM 36

" "

A MC 341719

I AM 37

" "

A MC 341720

I AM 38

" "

A MC 341721

I AM 39

" "

A MC 341722

I AM 40

" "

A MC 341723

I AM 41

" "

A MC 341724

I AM 42

" "

A MC 341725

I AM 43

" "

A MC 341726

I AM 44

" "

A MC 341727

I AM 45

" "

A MC 341728

I AM 46

" "

A MC 341729

I AM 47

" "

A MC 341730

I AM 48

" "

A MC 341731

I AM 49

" "

A MC 341732

I AM 50

" "

A MC 341733

I AM 51

" "

A MC 341734

I AM 52

" "

A MC 341735

I AM 53

" "

A MC 341736

I AM 54

" "

A MC 341737

I AM 55

" "

A MC 341738

I AM 56

" "

RECEIVED
 BLM AZ STATE OFFICE
 2014 AUG 25 P 2:09
 PHOENIX, ARIZONA




Mr. Ted Mills
6001 Fandango Pl.
El Paso, TX 79912-5217

PLACE STICKER AT TOP OF ENVELOPE TO THE RIGHT
OF THE RETURN ADDRESS, FOLD AT DOTTED LINE
CERTIFIED MAIL™



7014 1200 0000 9348 7624



1000

85004

U.S. POSTAGE
PAID
EL PASO, TX
79901
AUG 22, 14
AMOUNT

\$3.79
00065515-10

RECEIVED
BLM AZ STATE OFFICE

2014 AUG 25 P 2:09

PHOENIX, ARIZONA

BLM

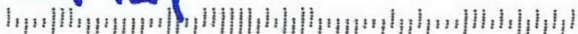
Arizona State Office

One North Central Ave. Ste 800


Phoenix

AZ 85004-4427

8500484427



 **Mr. Ted Mills**
6001 Fandango Pl.
El Paso, TX 79912-5217



7014 1200 0000 9348 7624



1000

85004

U.S. POSTAGE
PAID
EL PASO, TX
79901
AUG 22 2014
AMOUNT

\$3.79

00065515-10

RECEIVED
BLM AZ STATE OFFICE

2014 AUG 25 P 2:09

PHOENIX, ARIZONA

BLM

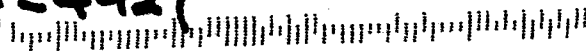
Arizona State Office

One North Central Ave. Ste 800

Phoenix

AZ 85004-4427

8500434427



United States Department of the Interior
Bureau of Land Management
 LANDS/RECREATION & PLANNING
 ONE N CENTRAL AVE
 PHOENIX, AZ 85004 -2203
 Phone: 602-417-9200

Receipt

No: 3112519

Transaction #: 3204233	
Date of Transaction: 08/26/2014	
CUSTOMER:	
	TED MILLS 6001 FANDANGO PL EL PASO, TX 79912-5217 US

LINE #	QTY	DESCRIPTION	REMARKS	UNIT PRICE	TOTAL
1	1.00	LOCATABLE MINERALS / MINING CLAIMS-NOT NEW-UNADJUD, ONE AUTH NO. ONLY / MINING CLAIM MONEY RECEIVED CASES: AMC341739/\$10850.00	MAINT FEE PYMNT (70) 2015	- n/a -	10850.00
TOTAL:					\$10,850.00

PAYMENT INFORMATION					
1	AMOUNT:	10850.00	POSTMARKED:	08/22/2014	
	TYPE:	CHECK	RECEIVED:	08/25/2014	
	CHECK NO:	3495			
	NAME:	MILLS, TED 6001 FANDANGO PL EL PASO TX 79912-5217 US			

REMARKS

This receipt was generated by the automated BLM Collections and Billing System and is a paper representation of a portion of the official electronic record contained therein.

AMC 341753
AMC 341687

Date Prepared: May 22, 1997

Lead A MC Number: A MC 341687

Ending A MC Number: A MC 341752

CLAIM INDEX

<u>SERIAL NUMBER</u>	<u>CLAIM NAME</u>	<u>CLAIMANT'S NAME</u>
A MC 341687	I AM 1	TED MILLS
A MC 341688	I AM 2	" "
A MC 341689	I AM 3	" "
A MC 341690	I AM 4	" "
A MC 341691	I AM 5	" "
A MC 341692	I AM 6	" "
A MC 341693	I AM 8	" "
A MC 341694	I AM 9	" "
A MC 341695	I AM 13	" "
A MC 341696	I AM 14	" "
A MC 341697	I AM 15	" "
A MC 341698	I AM 16	" "
A MC 341699	I AM 17	" "
A MC 341700	I AM 18	" "
A MC 341701	I AM 19	" "
A MC 341702	I AM 20	" "
A MC 341703	I AM 21	" "
A MC 341704	I AM 22	" "
A MC 341705	I AM 23	" "
A MC 341706	I AM 24	" "
A MC 341707	I AM 25	" "
A MC 341708	I AM 26	" "
A MC 341709	I AM 27	" "
A MC 341710	I AM 28	" "

NO. OF CLAIMS 70
AMOUNT \$9870.00
RECEIPT NO. 2861912
INIT. AS
** BLM-ASO **

ENTERED
AUG 27 2013
BY: TS

RECEIVED
BLM AZ STATE OFFICE
2013 AUG 21 P 2:50
PHOENIX, ARIZONA

70 x 100.00 = \$7000.00

TS
24

SERIAL NUMBER

CLAIM NAME

IMANT'S NAME

A MC 341711

I AM 29

TED MILLS

A MC 341712

I AM 30

" "

A MC 341713

I AM 31

" "

A MC 341714

I AM 32

" "

A MC 341715

I AM 33

" "

A MC 341716

I AM 34

" "

A MC 341717

I AM 35

" "

A MC 341718

I AM 36

" "

A MC 341719

I AM 37

" "

A MC 341720

I AM 38

" "

A MC 341721

I AM 39

" "

A MC 341722

I AM 40

" "

A MC 341723

I AM 41

" "

A MC 341724

I AM 42

" "

A MC 341725

I AM 43

" "

A MC 341726

I AM 44

" "

A MC 341727

I AM 45

" "

A MC 341728

I AM 46

" "

A MC 341729

I AM 47

" "

A MC 341730

I AM 48

" "

A MC 341731

I AM 49

" "

A MC 341732

I AM 50

" "

A MC 341733

I AM 51

" "

A MC 341734

I AM 52

" "

A MC 341735

I AM 53

" "

A MC 341736

I AM 54

" "

A MC 341737

I AM 55

" "

A MC 341738

I AM 56

" "

2012 SEP -3 1 49 09

PHOENIX, ARIZONA

2013 AUG 21 P 2:50

RECEIVED
BLM AZ STATE OFFICE

28

<u>SERIAL NUMBER</u>	<u>CLAIM NAME</u>	<u>CLAIMANT'S NAME</u>
A MC 341739	I AM 57	TED MILLS
A MC 341740	I AM 58	" "
A MC 341741	I AM 59	" "
A MC 341742	I AM 60	" "
A MC 341743	I AM 61	" "
A MC 341744	I AM 62	" "
A MC 341745	I AM 63	" "
A MC 341746	<u>I AM 64</u>	" "
A MC 341747	TED 65	" "
A MC 341748	TED 66	" "
A MC 341749	TED 67	" "
A MC 341750	TED 68	" "
A MC 341751	TED 69	" "
A MC 341752	TED 70	" "

Date Prepared: May 22, 1997
 Lead A MC Number: A MC 341753
 Ending A MC Number: A MC 341756

<u>SERIAL NUMBER</u>	<u>CLAIM INDEX</u>	<u>CLAIM NAME</u>	<u>CLAIMANT'S NAME</u>
A MC 341753		I AM 7	TED MILLS
A MC 341754		I AM 10	" "
A MC 341755		I AM 11	" "
A MC 341756		I AM 12	" "

RECEIVED
BLM AZ STATE OFFICE
2013 AUG 21 P 2:50
PHOENIX, ARIZONA

X 4550'

4600'

LAW LODE CLAIMS 1-64

WINDMILL

CYNTHIA

MAGMA

MERRIMAC

TUCKAHOE

TINTIC

PAVED ROAD

SACRAMENTO WASH

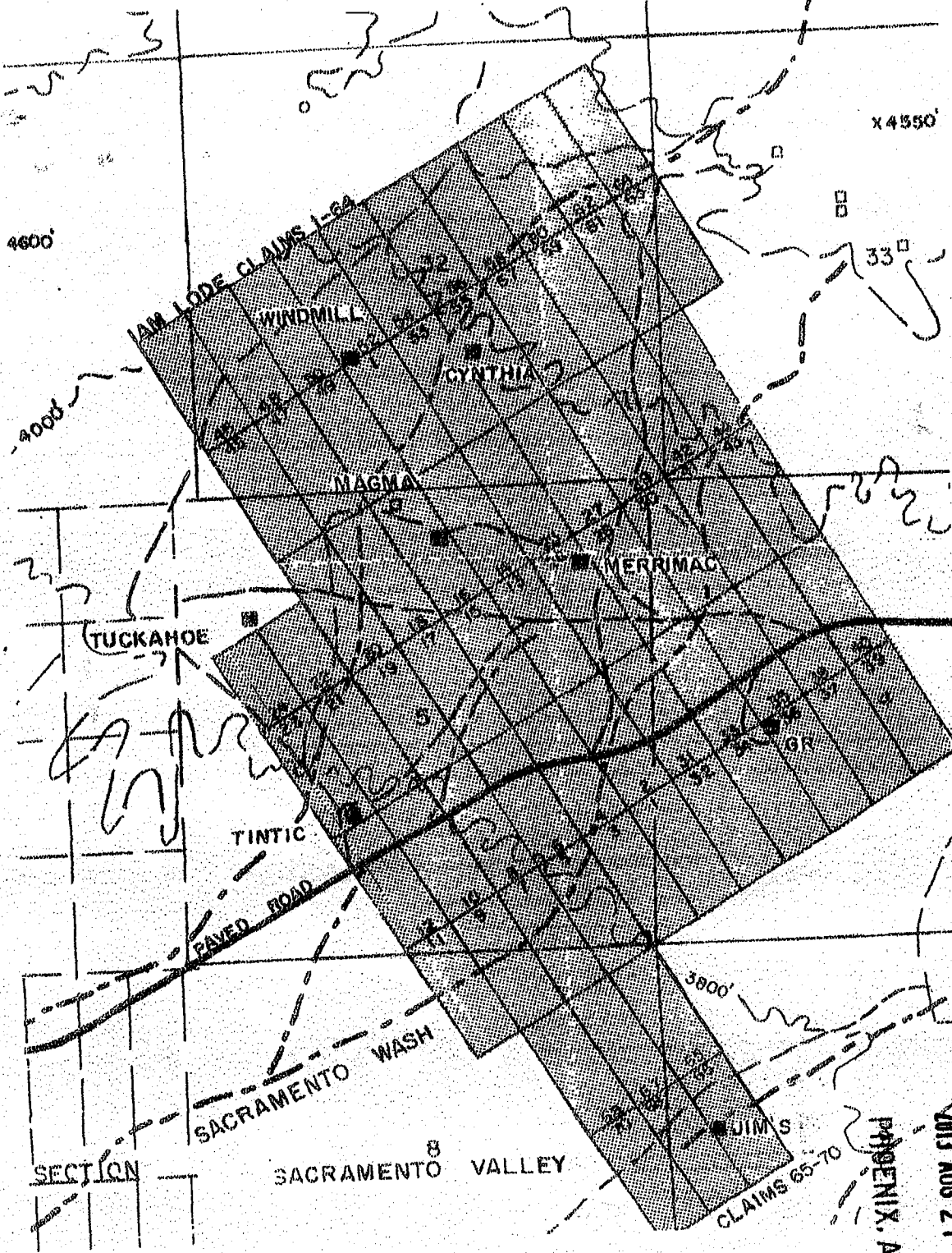
SACRAMENTO VALLEY

JIM'S
CLAIMS 65-70

PHOENIX, ARIZONA

2013 AUG 21 P 2 50

RECEIVED
BLM AZ STATE OFFICE



United States Department of the Interior
Bureau of Land Management
 LANDS/RECREATION & PLANNING
 ONE N CENTRAL AVE
 PHOENIX, AZ 85004 -2203
 Phone: 602-417-9200

Receipt

No: 2861912

Transaction #: 2947803	
Date of Transaction: 08/22/2013	
CUSTOMER:	
TED MILLS 6001 FANDANGO PL EL PASO, TX 79912-5217 US	

LINE #	QTY	DESCRIPTION	REMARKS	UNIT PRICE	TOTAL
1	1.00	LOCATABLE MINERALS / MINING CLAIMS-NOT NEW-UNADJUD, ONE AUTH NO. ONLY / MINING CLAIM MONEY RECEIVED CASES: AMC341687/\$9800.00	MAINT FEE WAIVER (70) 2014	- n/a -	9800.00
TOTAL:					\$9,800.00

PAYMENT INFORMATION			
1	AMOUNT:	9800.00	POSTMARKED: 08/20/2013
	TYPE:	CHECK	RECEIVED: 08/21/2013
	CHECK NO:	9815711213	
	NAME:	TED AND ANNETTE MILLS 6001 FANDANGO PL EL PASO TX 79912-5217 US	

REMARKS

This receipt was generated by the automated BLM Collections and Billing System and is a paper representation of a portion of the official electronic record contained therein.

Phone 915-845-7468

Date Prepared: May 22, 1997

Lead A MC Number: A MC 341687

Ending A MC Number: A MC 341752

CLAIM INDEX

A MC 341687

SERIAL NUMBER

CLAIM NAME

CLAIMANT'S NAME

341753

<u>SERIAL NUMBER</u>	<u>CLAIM NAME</u>	<u>CLAIMANT'S NAME</u>
A MC 341687	I AM 1	TED MILLS
A MC 341688	I AM 2	" "
A MC 341689	I AM 3	" "
A MC 341690	I AM 4	" "
A MC 341691	I AM 5	" "
A MC 341692	I AM 6	" "
A MC 341693	I AM 8	" "
A MC 341694	I AM 9	" "
A MC 341695	I AM 13	" "
A MC 341696	I AM 14	" "
A MC 341697	I AM 15	" "
A MC 341698	I AM 16	" "
A MC 341699	I AM 17	" "
A MC 341700	I AM 18	" "
A MC 341701	I AM 19	" "
A MC 341702	I AM 20	" "
A MC 341703	I AM 21	" "
A MC 341704	I AM 22	" "
A MC 341705	I AM 23	" "
A MC 341706	I AM 24	" "
A MC 341707	I AM 25	" "
A MC 341708	I AM 26	" "
A MC 341709	I AM 27	" "
A MC 341710	I AM 28	" "

NO. OF CLAIMS 70
 AMOUNT \$9800.00
 RECEIPT NO. 263557
 INIT. AH
**** BLM-ASO****

RECEIVED
 PLM AZ STATE OFFICE
 2012 AUG 20 A 10:41
 PHOENIX, ARIZONA

ENTERED INTO COMPUTER

8/31/12 AT

SERIAL NUMBER

CLAIM NAME

CLAIMANT'S NAME

<u>SERIAL NUMBER</u>	<u>CLAIM NAME</u>	<u>CLAIMANT'S NAME</u>
A MC 341711	I AM 29	TED MILLS
A MC 341712	I AM 30	" "
A MC 341713	I AM 31	" "
A MC 341714	I AM 32	" "
A MC 341715	I AM 33	" "
A MC 341716	I AM 34	" "
A MC 341717	I AM 35	" "
A MC 341718	I AM 36	" "
A MC 341719	I AM 37	" "
A MC 341720	I AM 38	" "
A MC 341721	I AM 39	" "
A MC 341722	I AM 40	" "
A MC 341723	I AM 41	" "
A MC 341724	I AM 42	" "
A MC 341725	I AM 43	" "
A MC 341726	I AM 44	" "
A MC 341727	I AM 45	" "
A MC 341728	I AM 46	" "
A MC 341729	I AM 47	" "
A MC 341730	I AM 48	" "
A MC 341731	I AM 49	" "
A MC 341732	I AM 50	" "
A MC 341733	I AM 51	" "
A MC 341734	I AM 52	" "
A MC 341735	I AM 53	" "
A MC 341736	I AM 54	" "
A MC 341737	I AM 55	" "
A MC 341738	I AM 56	" "

RECEIVED
 DIMAZ STATE OFFICE
 2012 AUG 20 A 10:42
 PHOENIX, ARIZONA



6001 Fandango Pl.
El Paso, TX 79912-5217

SERIAL NUMBER

CLAIM NAME

CLAIMANT'S NAME

A MC 341739	I AM 57	TED MILLS
A MC 341740	I AM 58	" "
A MC 341741	I AM 59	" "
A MC 341742	I AM 60	" "
A MC 341743	I AM 61	" "
A MC 341744	I AM 62	" "
A MC 341745	I AM 63	" "
A MC 341746	I AM 64	" "
A MC 341747	TED 65	" "
A MC 341748	TED 66	" "
A MC 341749	TED 67	" "
A MC 341750	TED 68	" "
A MC 341751	TED 69	" "
A MC 341752	TED 70	" "

ENTERED INTO COMPUTER

RECEIVED
OLM AZ STATE OFFICE
2012 AUG 20 A 10:42
PHOENIX, ARIZONA

Date Prepared: May 22, 1997

Lead A MC Number: A MC 341753

Ending A MC Number: A MC 341756

CLAIM INDEX

<u>SERIAL NUMBER</u>	<u>CLAIM NAME</u>	<u>CLAIMANT'S NAME</u>
A MC 341753	I AM 7	TED MILLS
A MC 341754	I AM 10	▪ ▪
A MC 341755	I AM 11	▪ ▪
A MC 341756	I AM 12	▪ ▪

RECEIVED
DUM AZ STATE OFFICE
2012 AUG 20 A 10:42
PHOENIX, ARIZONA

I AM LODE CLAIMS 1-64

4000'

WINDMILL

CYNTHIA

MAGMA

MERRIMAC

TUCKAHOE

RECEIVED
BLM STATE OFFICE
2012 AUG 20 A 11:39

RECEIVED
BLM STATE OFFICE

PAVED ROAD

SACRAMENTO WASH

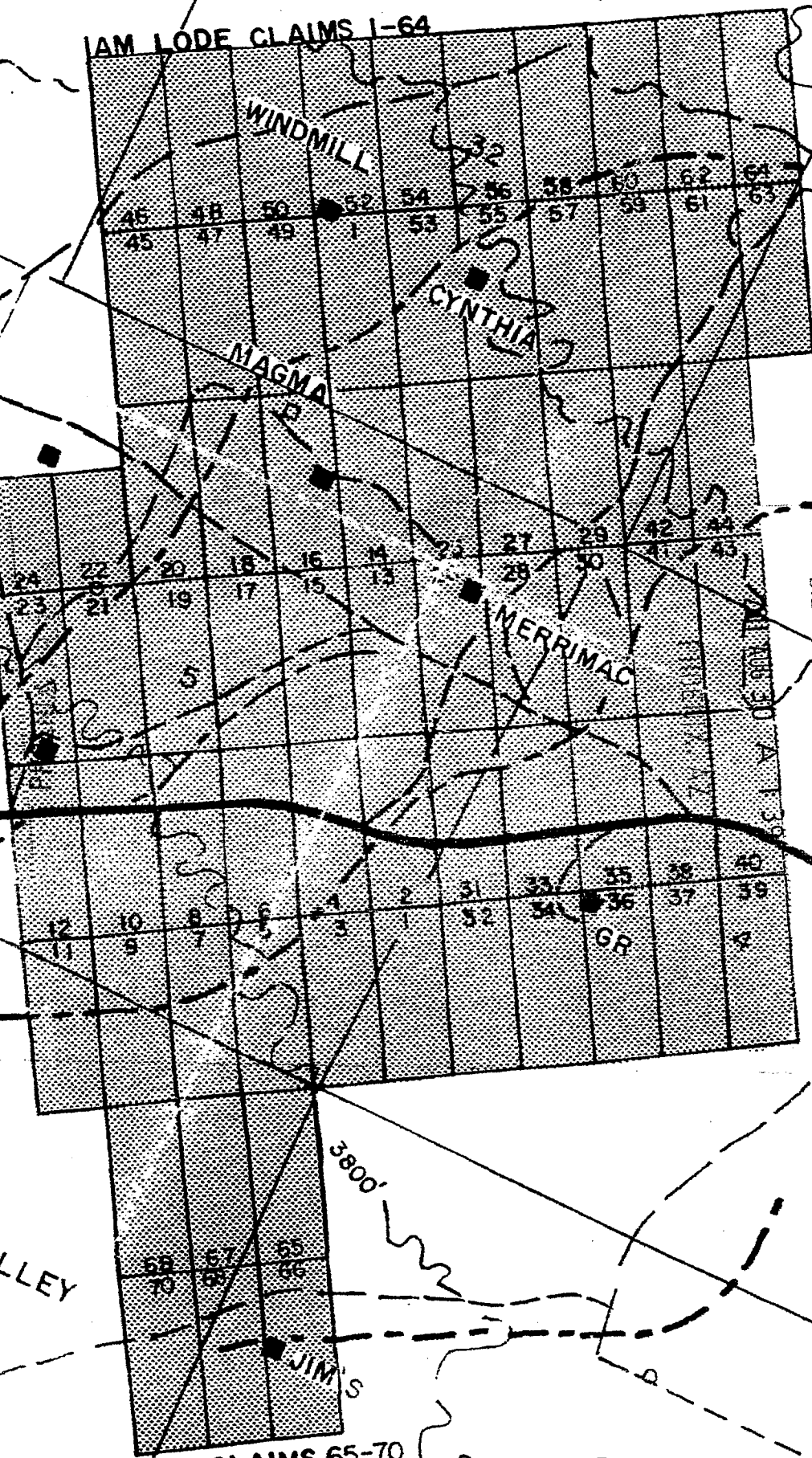
SACRAMENTO VALLEY

3800'

JIM'S

TED CLAIMS 65-70

9





Mr. Ted Mills
6001 Fandango Pl.
El Paso, TX 79912-5217



7012 1010 0001 56848575

RECEIVED
AZ STATE OFFICE

2012 AUG 20 A 10:35

PHOENIX, ARIZONA



UNITED STATES
POSTAL SERVICE



1006

85004

U.S. POSTAGE
PAID
EL PASO, TX
79902
AUG 14, 2012
AMOUNT

\$10.65

00011097-99



*United States Department of the Interior
Bureau of Land Management
Lands / Recreation & Planning
One N. Central Avenue
Phoenix, AZ, 85004-2203
Phone: 602-417-9200*

**RETURN RECEIPT
REQUESTED**



**PRIORITY[®]
MAIL**



UNITED STATES POSTAL SERVICE

Visit us at usps.com

Label 107, January 2008



**PRIORITY[®]
MAIL**

UNITED STATES POSTAL SERVICE

Visit us at usps.com

Label 107, January 2008

United States Department of the Interior
Bureau of Land Management
 LANDS/RECREATION & PLANNING
 ONE N CENTRAL AVE
 PHOENIX, AZ 85004 -2203
 Phone: 602-417-9200

Receipt

No: 2635577

Transaction #: 2716155		ENTERED INTO COMPUTER
Date of Transaction: 08/21/2012		
CUSTOMER:		
TED MILLS 6001 FANDANGO PL EL PASO, TX 79912-5217 US		

LINE #	QTY	DESCRIPTION	REMARKS	UNIT PRICE	TOTAL
1	1.00	LOCATABLE MINERALS / MINING CLAIMS-NOT NEW-UNADJUD, ONE AUTH NO. ONLY / MINING CLAIM MONEY RECEIVED CASES: AMC341687/\$9800.00	MAINT FEE PYMNT (70) 2013	- n/a -	9800.00
TOTAL:					\$9,800.00

PAYMENT INFORMATION			
1	AMOUNT:	9800.00	POSTMARKED: N/A
	TYPE:	CHECK	RECEIVED: 08/21/2012
	CHECK NO:	9815708426	
	NAME:	MILLS, TED 6001 FANDANGO PL EL PASO TX 79912-5217 US	

REMARKS

This receipt was generated by the automated BLM Collections and Billing System and is a paper representation of a portion of the official electronic record contained therein.

Lead Amc #15 (B)
Amc 341687

341753

Amc 341753

Amc 341687

Date Prepared: _____

Lead A MC Number: A MC 341687

Ending A MC Number: A MC 341752

CLAIM INDEX

<u>SERIAL NUMBER</u>	<u>CLAIM NAME</u>	<u>CLAIMANT'S NAME</u>
A MC 341687	I AM 1	TED MILLS
A MC 341688	I AM 2	" "
A MC 341689	I AM 3	" "
A MC 341690	I AM 4	" "
A MC 341691	I AM 5	" "
A MC 341692	I AM 6	" "
A MC 341693	I AM 8	" "
A MC 341694	I AM 9	" "
A MC 341695	I AM 13	" "
A MC 341696	I AM 14	" "
A MC 341697	I AM 15	" "
A MC 341698	I AM 16	" "
A MC 341699	I AM 17	" "
A MC 341700	I AM 18	" "
A MC 341701	I AM 19	" "
A MC 341702	I AM 20	" "
A MC 341703	I AM 21	" "
A MC 341704	I AM 22	" "
A MC 341705	I AM 23	" "
A MC 341706	I AM 24	" "
A MC 341707	I AM 25	" "
A MC 341708	I AM 26	" "
A MC 341709	I AM 27	" "
A MC 341710	I AM 28	" "

RECEIVED
 BLM AZ STATE OFFICE
 2009 AUG 31 A 8:22
 PHOENIX, ARIZONA
 RECEIVED
 BLM AZ STATE OFFICE
 PHOENIX, AZ
 2011 AUG 30 A 7:39

NO. OF CLAIMS 70
 AMOUNT 9800.00
 RECEIPT NO. 2419431
 INIT SP
 BLM-ASO

ENTERED INTO COMPUTER

com 9/8/11

#199530

SERIAL NUMBER

CLAIM NAME

CLAIMANT'S NAME

A MC 341711

I AM 29

TED MILLS

A MC 341712

I AM 30

" "

A MC 341713

I AM 31

" "

A MC 341714

I AM 32

" "

A MC 341715

I AM 33

" "

A MC 341716

I AM 34

" "

A MC 341717

I AM 35

" "

A MC 341718

I AM 36

" "

A MC 341719

I AM 37

" "

A MC 341720

I AM 38

" "

A MC 341721

I AM 39

" "

A MC 341722

I AM 40

" "

A MC 341723

I AM 41

" "

A MC 341724

I AM 42

" "

A MC 341725

I AM 43

" "

A MC 341726

I AM 44

" "

A MC 341727

I AM 45

" "

A MC 341728

I AM 46

" "

A MC 341729

I AM 47

" "

A MC 341730

I AM 48

" "

A MC 341731

I AM 49

" "

A MC 341732

I AM 50

" "

A MC 341733

I AM 51

" "

A MC 341734

I AM 52

" "

A MC 341735

I AM 53

" "

A MC 341736

I AM 54

" "

A MC 341737

I AM 55

" "

A MC 341738

I AM 56

" "

PHOENIX, ARIZONA

2009 AUG 31 A 8:22

RECEIVED
BLM AZ STATE OFFICE

PHOENIX, AZ

2011 AUG 30 A 7:39

RECEIVED
BLM AZ STATE OFFICE

<u>SERIAL NUMBER</u>	<u>CLAIM NAME</u>	<u>CLAIMANT'S NAME</u>
A MC 341739	I AM 57	TED MILLS
A MC 341740	I AM 58	" "
A MC 341741	I AM 59	" "
A MC 341742	I AM 60	" "
A MC 341743	I AM 61	" "
A MC 341744	I AM 62	" "
A MC 341745	I AM 63	" "
A MC 341746	I AM 64	" "
A MC 341747	TED 65	" "
A MC 341748	TED 66	" "
A MC 341749	TED 67	" "
A MC 341750	TED 68	" "
A MC 341751	TED 69	" "
A MC 341752	TED 70	" "

RECEIVED
 BLM, AZ STATE OFFICE
 2011 AUG 30 A 7:39
 PHOENIX, AZ

RECEIVED
 BLM AZ STATE OFFICE
 2009 AUG 31 A 8:22
 PHOENIX, ARIZONA

Date Prepared: May 22, 1997

Lead A MC Number: A MC 341753

Ending A MC Number: A MC 341756

CLAIM INDEX

SERIAL NUMBER

CLAIM NAME

CLAIMANT'S NAME

A MC 341753

I AM 7

TED MILLS

A MC 341754

I AM 10

"

A MC 341755

I AM 11

"

A MC 341756

I AM 12

"

PHOENIX, AZ

2011 AUG 30 A 7:39

PHOENIX, ARIZONA

RECEIVED
BLM AZ STATE OFFICE

2009 AUG 31 A 8:22

RECEIVED
BLM AZ STATE OFFICE

AM LODE CLAIMS 1-64

4000'

WINDMILL

CYNTHIA

MAGMA

MERRIMAC

TUCKAHOE

TINTIC

PAVED ROAD

RECEIVED
BLM STATE OFFICE

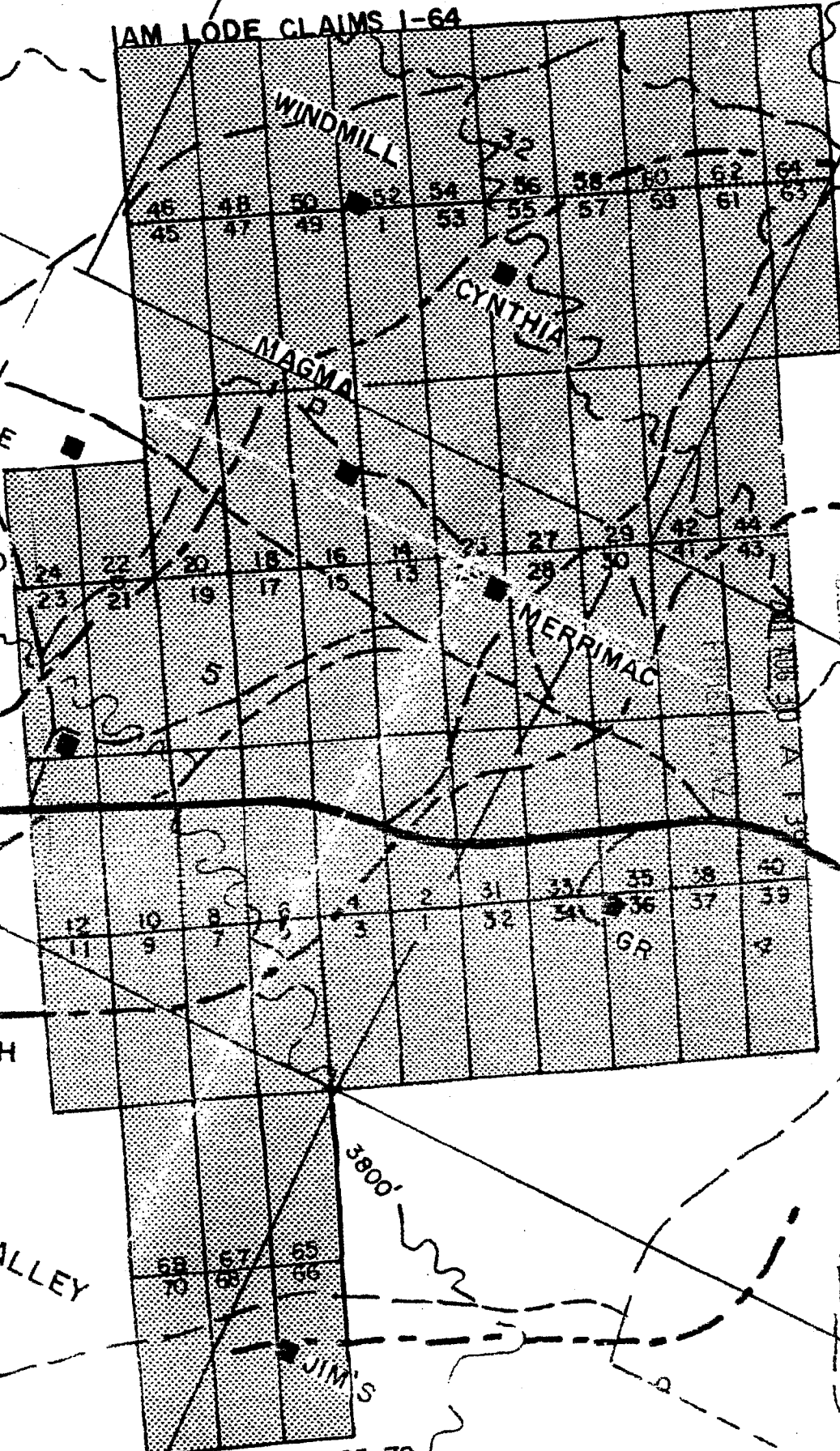
SACRAMENTO WASH

SACRAMENTO VALLEY

3800'

JIM'S

TED CLAIMS 65-70



United States Department of the Interior
Bureau of Land Management
 LANDS/RECREATION & PLANNING
 ONE N CENTRAL AVE
 PHOENIX, AZ 85004 -2203
 Phone: 602-417-9200

Receipt

No:

2419431

Transaction #: 2494849	
Date of Transaction: 08/30/2011	
CUSTOMER:	
TED MILLS 6001 FANDANGO PL EL PASO, TX 79912-5217 US	

LINE #	QTY	DESCRIPTION	REMARKS	UNIT PRICE	TOTAL
1	1.00	LOCATABLE MINERALS / MINING CLAIMS-NOT NEW-UNADJUD, ONE AUTH NO. ONLY / MINING CLAIM MONEY RECEIVED CASES: AMC341687/\$9800.00	MAINT-70	- n/a -	9800.00
TOTAL:					\$9,800.00

PAYMENT INFORMATION					
1	AMOUNT:	9800.00	POSTMARKED:	08/25/2011	
	TYPE:	CHECK	RECEIVED:	08/30/2011	
	CHECK NO:	9815706248			
	NAME:	MILLS, TED 6001 FANDANGO PL EL PASO TX 79912-5217 US			

REMARKS

This receipt was generated by the automated BLM Collections and Billing System and is a paper representation of a portion of the official electronic record contained therein.

August 27, 2011

Dear Sirs,

This \$9800.00 is for the payment of 1 AM Lode claims 1-64 and Ted claims 65-70.

Thank you very much

Ted Mills

602-417-7468

Amc 341687

Amc 341753

Date Prepared: _____

Lead A MC Number: A MC 341687

Ending A MC Number: A MC 341752

CLAIM INDEX

<u>SERIAL NUMBER</u>	<u>CLAIM NAME</u>	<u>CLAIMANT'S NAME</u>
A MC 341687	I AM 1	TED MILLS
A MC 341688	I AM 2	" "
A MC 341689	I AM 3	" "
A MC 341690	I AM 4	" "
A MC 341691	I AM 5	" "
A MC 341692	I AM 6	" "
A MC 341693	I AM 8	" "
A MC 341694	I AM 9	" "
A MC 341695	I AM 13	" "
A MC 341696	I AM 14	" "
A MC 341697	I AM 15	" "
A MC 341698	I AM 16	" "
A MC 341699	I AM 17	" "
A MC 341700	I AM 18	" "
A MC 341701	I AM 19	" "
A MC 341702	I AM 20	" "
A MC 341703	I AM 21	" "
A MC 341704	I AM 22	" "
A MC 341705	I AM 23	" "
A MC 341706	I AM 24	" "
A MC 341707	I AM 25	" "
A MC 341708	I AM 26	" "
A MC 341709	I AM 27	" "
A MC 341710	I AM 28	" "

RECEIVED
BLM AZ STATE OFFICE
2009 AUG 31 A 8:22
PHOENIX, ARIZONA
RECEIVED
BLM AZ STATE OFFICE
2011 AUG 30 A 7:39
PHOENIX, AZ

NO. OF CLAIMS 70
AMOUNT 9800.00
RECEIPT NO. 2419431
INIT SP
** BLM-ASO **

#199530c

<u>SERIAL NUMBER</u>	<u>CLAIM NAME</u>	<u>CLAIMANT'S NAME</u>
A MC 341711	I AM 29	TED MILLS
A MC 341712	I AM 30	" "
A MC 341713	I AM 31	" "
A MC 341714	I AM 32	" "
A MC 341715	I AM 33	" "
A MC 341716	I AM 34	" "
A MC 341717	I AM 35	" "
A MC 341718	I AM 36	" "
A MC 341719	I AM 37	" "
A MC 341720	I AM 38	" "
A MC 341721	I AM 39	" "
A MC 341722	I AM 40	" "
A MC 341723	I AM 41	" "
A MC 341724	I AM 42	" "
A MC 341725	I AM 43	" "
A MC 341726	I AM 44	" "
A MC 341727	I AM 45	" "
A MC 341728	I AM 46	" "
A MC 341729	I AM 47	" "
A MC 341730	I AM 48	" "
A MC 341731	I AM 49	" "
A MC 341732	I AM 50	" "
A MC 341733	I AM 51	" "
A MC 341734	I AM 52	" "
A MC 341735	I AM 53	" "
A MC 341736	I AM 54	" "
A MC 341737	I AM 55	" "
A MC 341738	I AM 56	" "

RECEIVED
BLM AZ STATE OFFICE
2009 AUG 31 A 8:22
PHOENIX, ARIZONA

RECEIVED
BLM AZ STATE OFFICE
2011 AUG 30 A 7:39
PHOENIX, AZ

<u>SERIAL NUMBER</u>	<u>CLAIM NAME</u>	<u>CLAIMANT'S NAME</u>
A MC 341739	I AM 57	TED MILLS
A MC 341740	I AM 58	" "
A MC 341741	I AM 59	" "
A MC 341742	I AM 60	" "
A MC 341743	I AM 61	" "
A MC 341744	I AM 62	" "
A MC 341745	I AM 63	" "
A MC 341746	I AM 64	" "
A MC 341747	TED 65	" "
A MC 341748	TED 66	" "
A MC 341749	TED 67	" "
A MC 341750	TED 68	" "
A MC 341751	TED 69	" "
A MC 341752	TED 70	" "

RECEIVED
BLM AZ STATE OFFICE
2011 AUG 30 A 7:39
PHOENIX, AZ

RECEIVED
BLM AZ STATE OFFICE
2009 AUG 31 A 8:22
PHOENIX, ARIZONA

Date Prepared: May 22, 1997

Lead A MC Number: A MC 341753

Ending A MC Number: A MC 341756

CLAIM INDEX

SERIAL NUMBER

CLAIM NAME

CLAIMANT'S NAME

A MC 341753

I AM 7

TED MILLS

A MC 341754

I AM 10

"
"
"
"

A MC 341755

I AM 11

A MC 341756

I AM 12

PHOENIX, AZ

2011 AUG 30 A 7: 39

PHOENIX, ARIZONA

RECEIVED
B.L.M. AZ STATE OFFICE

2009 AUG 31 A 8: 22

RECEIVED
BLM AZ STATE OFFICE

August 27, 2011

Dear Sirs,

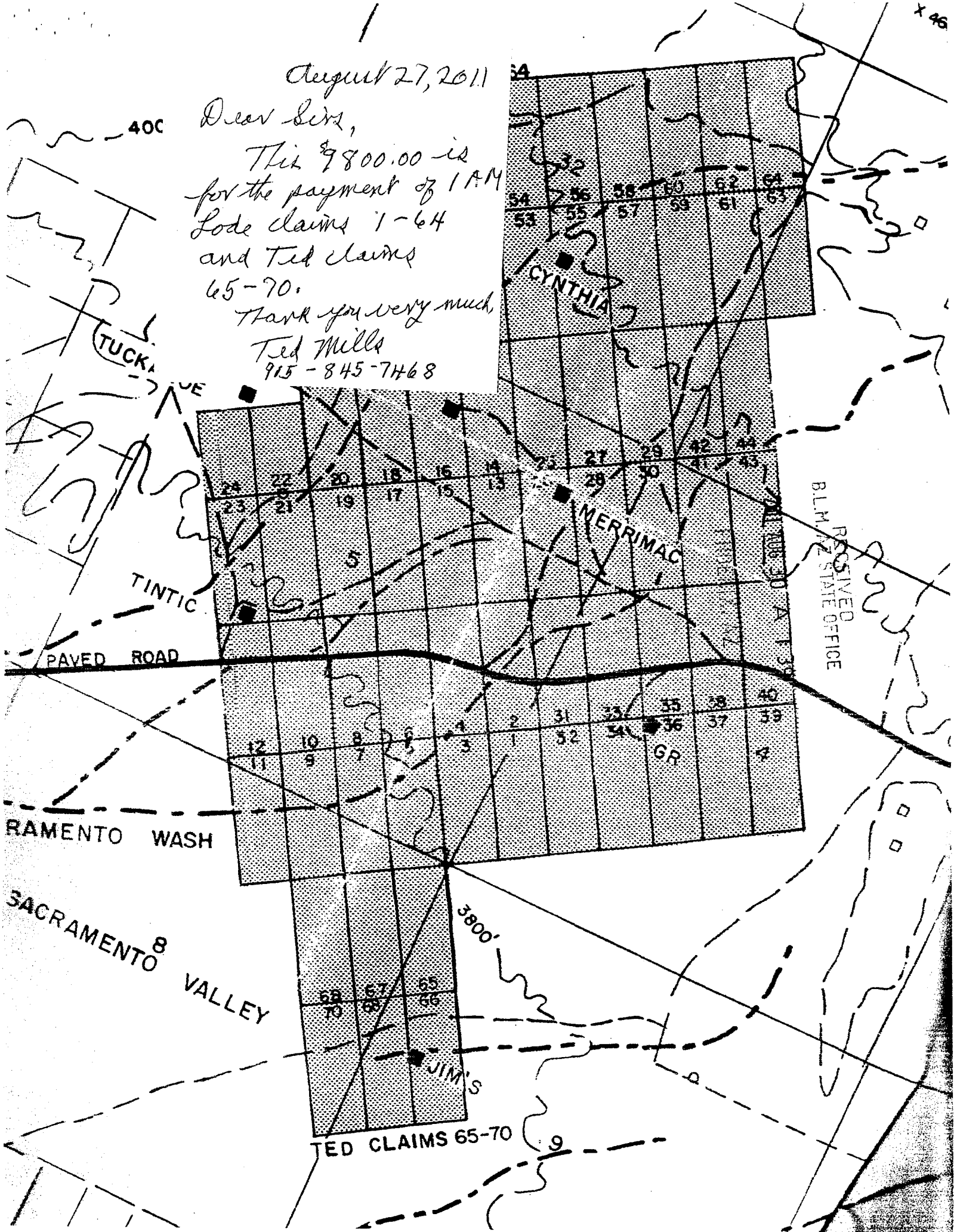
This \$9800.00 is for the payment of IAM Lode claims 1-64 and Ted claims 65-70.

Thank you very much,

Ted Mills

915-845-7468

40C



RECEIVED
BLM STATE OFFICE

TED CLAIMS 65-70

United States Department of the Interior
 Bureau of Land Management
 LANDS/RECREATION & PLANNING
 ONE N CENTRAL AVE
 PHOENIX, AZ 85004 -2203
 Phone: 602-417-9200

Receipt

No:

2419431


Transaction #: 2494849	
Date of Transaction: 08/30/2011	
CUSTOMER:	
TED MILLS 6001 FANDANGO PL EL PASO, TX 79912-5217 US	

LINE #	QTY	DESCRIPTION	REMARKS	UNIT PRICE	TOTAL
1	1.00	LOCATABLE MINERALS / MINING CLAIMS-NOT NEW-UNADJUD, ONE AUTH NO. ONLY / MINING CLAIM MONEY RECEIVED CASES: AMC341687/\$9800.00	MAINT-70	- n/a -	9800.00
TOTAL:					\$9,800.00

PAYMENT INFORMATION					
1	AMOUNT:	9800.00	POSTMARKED:	08/25/2011	
	TYPE:	CHECK	RECEIVED:	08/30/2011	
	CHECK NO:	9815706248			
	NAME:	MILLS, TED 6001 FANDANGO PL EL PASO TX 79912-5217 US			

REMARKS

This receipt was generated by the automated BLM Collections and Billing System and is a paper representation of a portion of the official electronic record contained therein.



RECEIVED
BLM AZ STATE OFFICE

2011 AUG 29 P 12:16

PHOENIX, ARIZONA

Bureau of Land Management
Arizona State Office
One North Central Ave. Suite 800
Phoenix, Arizona 85004-4427
Phone 602-417-9200



Flat Rate Mailing Envelope
For Domestic and International Use
Visit us at usps.com



When used internationally affix customs declarations (PS Form 2976, or 2976A).



Addressee Copy
Label 11-B, March 2004

UNITED STATES POSTAL SERVICE® Post Office To Addressee

ORIGIN (POSTAL SERVICE USE ONLY)

PO ZIP Code 79112	Day of Delivery <input type="checkbox"/> Next <input checked="" type="checkbox"/> 2nd <input type="checkbox"/> 3rd Day	Postage \$ 18.50
Date Accepted 8/27/11	Scheduled Date of Delivery Month: 10 Day: 11	Return Receipt Fee \$
Mo. Day Year 11/19	Scheduled Time of Delivery <input type="checkbox"/> Noon <input checked="" type="checkbox"/> 3 PM	COD Fee \$
Time Accepted <input checked="" type="checkbox"/> AM <input type="checkbox"/> PM	Military <input type="checkbox"/> 2nd Day <input type="checkbox"/> 3rd Day	Insurance Fee \$
Flat Rate <input checked="" type="checkbox"/> or Weight lbs. 1.50 ozs.	Int'l Alpha Country Code	Total Postage & Fees \$ 18.50
	Acceptance Emp. Initials	

DELIVERY (POSTAL USE ONLY)		
Delivery Attempt	Time	Employee Signature
Mo. Day	<input type="checkbox"/> AM <input type="checkbox"/> PM	
Delivery Attempt	Time	Employee Signature
Mo. Day	<input type="checkbox"/> AM <input type="checkbox"/> PM	
Delivery Date	Time	Employee Signature
Mo. Day	<input checked="" type="checkbox"/> AM <input type="checkbox"/> PM	

CUSTOMER USE ONLY

WAIVER OF SIGNATURE (Domestic Mail Only)
Additional merchandise insurance is void if customer requests waiver of signature. I wish delivery to be made without obtaining signature of addressee or addressee's agent (if delivery employee judges that article can be left in secure location) and I authorize that delivery employee's signature constitutes valid proof of delivery.

NO DELIVERY
Weekend Holiday Mailer Signature

FROM: (PLEASE PRINT) PHONE (715) 245-7168

Ted Mills
6001 Fandango Pl.
El Paso, Texas
79912

TO: (PLEASE PRINT) PHONE (928) 417-2300

Bureau of Land Management
ARIZONA STATE OFFICE
100 North Central Ave.
Suite 200
Phoenix, Arizona 85004-4007

FOR PICKUP OR TRACKING
Visit www.usps.com
Call 1-800-222-1811

FOR INTERNATIONAL DESTINATIONS, WRITE COUNTRY NAME BELOW.

PRESS HARD, YOU ARE MAKING 3 COPIES.

082708, EM, EPI3F OCT 2008

9800



USPS packaging products have been awarded Cradle to Cradle Certification for their ecologically-intelligent design. For more information go to mbdc.com/c2c. Cradle to Cradle Certified is a certification mark of USPO.

Please recycle.

RECEIVED
BLM AZ STATE OFFICE
2011 AUG 16
PHOENIX ARIZONA



EPI3F

This packaging is the property of the U.S. Postal Service® and is provided solely for use in sending Express Mail® shipments. Misuse may be a violation of federal law. This packaging is not for resale. EPI3F © U.S. Postal Service; Oct. 2008. All rights reserved.

Date Prepared: _____

Lead A MC Number: A MC 341687

Ending A MC Number: A MC 341752

AMC 341687

CLAIM INDEX

<u>SERIAL NUMBER</u>	<u>CLAIM NAME</u>	<u>CLAIMANT'S NAME</u>
A MC 341687	I AM 1	TED MILLS
A MC 341688	I AM 2	" "
A MC 341689	I AM 3	" "
A MC 341690	I AM 4	" "
A MC 341691	I AM 5	" "
A MC 341692	I AM 6	" "
A MC 341693	I AM 8	" "
A MC 341694	I AM 9	" "
A MC 341695	I AM 13	" "
A MC 341696	I AM 14	" "
A MC 341697	I AM 15	" "
A MC 341698	I AM 16	" "
A MC 341699	I AM 17	" "
A MC 341700	I AM 18	" "
A MC 341701	I AM 19	" "
A MC 341702	I AM 20	" "
A MC 341703	I AM 21	" "
A MC 341704	I AM 22	" "
A MC 341705	I AM 23	" "
A MC 341706	I AM 24	" "
A MC 341707	I AM 25	" "
A MC 341708	I AM 26	" "
A MC 341709	I AM 27	" "
A MC 341710	I AM 28	" "

PHOENIX, ARIZONA

2009 AUG 31 A 8:22

RECEIVED
BLM AZ STATE OFFICE



#1995308

SERIAL NUMBER

CLAIM NAME

CLAIMANT'S NAME

A MC 341711,	I AM 29	TED MILLS
A MC 341712	I AM 30	" "
A MC 341713	I AM 31	" "
A MC 341714	I AM 32	" "
A MC 341715	I AM 33	" "
A MC 341716	I AM 34	" "
A MC 341717	I AM 35	" "
A MC 341718	I AM 36	" "
A MC 341719	I AM 37	" "
A MC 341720	I AM 38	" "
A MC 341721	I AM 39	" "
A MC 341722	I AM 40	" "
A MC 341723	I AM 41	" "
A MC 341724	I AM 42	" "
A MC 341725	I AM 43	" "
A MC 341726	I AM 44	" "
A MC 341727	I AM 45	" "
A MC 341728	I AM 46	" "
A MC 341729	I AM 47	" "
A MC 341730	I AM 48	" "
A MC 341731	I AM 49	" "
A MC 341732	I AM 50	" "
A MC 341733	I AM 51	" "
A MC 341734	I AM 52	" "
A MC 341735	I AM 53	" "
A MC 341736	I AM 54	" "
A MC 341737	I AM 55	" "
A MC 341738	I AM 56	" "

PHOENIX, ARIZONA

2009 AUG 31 A 8:22

RECEIVED
BLM AZ STATE OFFICE

SERIAL NUMBER

CLAIM NAME

CLAIMANT'S NAME

A MC 341739	I AM 57	TED MILLS
A MC 341740	I AM 58	" "
A MC 341741	I AM 59	" "
A MC 341742	I AM 60	" "
A MC 341743	I AM 61	" "
A MC 341744	I AM 62	" "
A MC 341745	I AM 63	" "
A MC 341746	I AM 64	" "
A MC 341747	TED 65	" "
A MC 341748	TED 66	" "
A MC 341749	TED 67	" "
A MC 341750	TED 68	" "
A MC 341751	TED 69	" "
A MC 341752	TED 70	" "

RECEIVED
BLM AZ STATE OFFICE
2009 AUG 31 A 8:22
PHOENIX, ARIZONA

Date Prepared: May 22, 1997

Lead A MC Number: A MC 341753

Ending A MC Number: A MC 341756

CLAIM INDEX

SERIAL NUMBER

CLAIM NAME

CLAIMANT'S NAME

A MC 341753

I AM 7

TED MILLS

A MC 341754

I AM 10

" "

A MC 341755

I AM 11

" "

A MC 341756

I AM 12

" "

PHOENIX, ARIZONA

2009 AUG 31 A 8: 22

RECEIVED
BLM AZ STATE OFFICE

United States Department of the Interior
Bureau of Land Management
 BUSINESS & SUPPORT SVCS DIV
 ONE N CENTRAL AVE SUITE 800
 PHOENIX, AZ 85004 -4427
 Phone: (602) 417-9200

Receipt

No:

1995308

Transaction #: 2059609	
Date of Transaction: 09/02/2009	
CUSTOMER:	TED MILLS 6001 FANDANGO PL EL PASO, TX 79912-5217 US

LINE #	QTY	DESCRIPTION	REMARKS	UNIT PRICE	TOTAL
1	1.00	LOCATABLE MINERALS / MINING CLAIMS-NOT NEW-UNADJUD, ONE AUTH NO. ONLY / MINING CLAIM MONEY RECEIVED CASES: AMC341687/\$9800.00	MAINT 2010/70	- n/a -	9800.00
TOTAL:					\$9,800.00

PAYMENT INFORMATION					
1	AMOUNT:	9800.00	POSTMARKED:	08/27/2009	
	TYPE:	CHECK	RECEIVED:	08/31/2009	
	CHECK NO:	9815702239			
	NAME:	MILLS, TED 6001 FANDANGO PL EL PASO TX 79912-5217 US			

REMARKS

This receipt was generated by the automated BLM Collections and Billing System and is a paper representation of a portion of the official electronic record contained therein.

AME 341687



Mr. Ted Mills
6001 Fandango Pl
El Paso, TX 79912-5217

Date Prepared: _____

Lead A MC Number: A MC 341687

Ending A MC Number: A MC 341752

CLAIM INDEX

<u>SERIAL NUMBER</u>	<u>CLAIM NAME</u>	<u>CLAIMANT'S NAME</u>
A MC 341687	I AM 1	TED MILLS
A MC 341688	I AM 2	" "
A MC 341689	I AM 3	" "
A MC 341690	I AM 4	" "
A MC 341691	I AM 5	" "
A MC 341692	I AM 6	" "
A MC 341693	I AM 8	" "
A MC 341694	I AM 9	" "
A MC 341695	I AM 13	" "
A MC 341696	I AM 14	" "
A MC 341697	I AM 15	" "
A MC 341698	I AM 16	" "
A MC 341699	I AM 17	" "
A MC 341700	I AM 18	" "
A MC 341701	I AM 19	" "
A MC 341702	I AM 20	" "
A MC 341703	I AM 21	" "
A MC 341704	I AM 22	" "
A MC 341705	I AM 23	" "
A MC 341706	I AM 24	" "
A MC 341707	I AM 25	" "
A MC 341708	I AM 26	" "
A MC 341709	I AM 27	" "
A MC 341710	I AM 28	" "

ENTERED INTO COMPUTER

TED
SEP 10 '08

RECEIVED
BLM AZ STATE OFFICE
2008 AUG 21 A 7:19
PHOENIX, ARIZONA



Mr. Ted Mills
 6001 Fandango Pl
 El Paso, TX 79912-5217



<u>SERIAL NUMBER</u>	<u>CLAIM NAME</u>	<u>CLAIMANT'S NAME</u>
A MC 341711	I AM 29	TED MILLS
A MC 341712	I AM 30	" "
A MC 341713	I AM 31	" "
A MC 341714	I AM 32	" "
A MC 341715	I AM 33	" "
A MC 341716	I AM 34	" "
A MC 341717	I AM 35	" "
A MC 341718	I AM 36	" "
A MC 341719	I AM 37	" "
A MC 341720	I AM 38	" "
A MC 341721	I AM 39	" "
A MC 341722	I AM 40	" "
A MC 341723	I AM 41	" "
A MC 341724	I AM 42	" "
A MC 341725	I AM 43	" "
A MC 341726	I AM 44	" "
A MC 341727	I AM 45	" "
A MC 341728	I AM 46	" "
A MC 341729	I AM 47	" "
A MC 341730	I AM 48	" "
A MC 341731	I AM 49	" "
A MC 341732	I AM 50	" "
A MC 341733	I AM 51	" "
A MC 341734	I AM 52	" "
A MC 341735	I AM 53	" "
A MC 341736	I AM 54	" "
A MC 341737	I AM 55	" "
A MC 341738	I AM 56	" "

RECEIVED
 BLM AZ STATE OFFICE
 2008 AUG 21 A 7:19
 PHOENIX, ARIZONA



Mr. Ted Mills
6001 Fandango Pl
El Paso, TX 79912-5217

<u>SERIAL NUMBER</u>	<u>CLAIM NAME</u>	<u>CLAIMANT'S NAME</u>
A MC 341739	I AM 57	TED MILLS
A MC 341740	I AM 58	" "
A MC 341741	I AM 59	" "
A MC 341742	I AM 60	" "
A MC 341743	I AM 61	" "
A MC 341744	I AM 62	" "
A MC 341745	I AM 63	" "
A MC 341746	I AM 64	" "
A MC 341747	TED 65	" "
A MC 341748	TED 66	" "
A MC 341749	TED 67	" "
A MC 341750	TED 68	" "
A MC 341751	TED 69	" "
A MC 341752	TED 70	" "

RECEIVED
BLM AZ STATE OFFICE
2008 AUG 21 A 7:19
PHOENIX, ARIZONA



Mr. Ted Mills
 6001 Fandango Pl
 El Paso, TX 79912-5217

Date Prepared: May 22, 1997

Lead A MC Number: A MC 341753

Ending A MC Number: A MC 341756

CLAIM INDEX

<u>SERIAL NUMBER</u>	<u>CLAIM NAME</u>	<u>CLAIMANT'S NAME</u>
A MC 341753	I AM 7	TED MILLS
A MC 341754	I AM 10	" "
A MC 341755	I AM 11	" "
A MC 341756	I AM 12	" "

RECEIVED
 BLM AZ STATE OFFICE
 2008 AUG 21 A 7 19
 PHOENIX, ARIZONA

United States Department of the Interior
Bureau of Land Management
 BUSINESS & SUPPORT SVCS DIV
 ONE N CENTRAL AVE SUITE 800
 PHOENIX, AZ 85004 -4427
 Phone: (602) 417-9200

Receipt

No:

1767701

Transaction #: 1825337	
Date of Transaction: 08/21/2008	
CUSTOMER:	TED MILLS 6001 FANDANGO PL EL PASO, TX 79912

LINE #	QTY	DESCRIPTION	REMARKS	UNIT PRICE	TOTAL
1	1.00	LOCATABLE MINERALS / MINING CLAIMS-NOT NEW-UNADJUD, ONE AUTH NO. ONLY / MINING CLAIM MONEY RECEIVED (455) CASES: AMC341687/\$8750.00	MAINT 2009	- n/a -	8750.00
TOTAL:					\$8,750.00

PAYMENT INFORMATION					
1	AMOUNT:	\$8,750.00	POSTMARKED:	8/18/08 0:00	
	TYPE:	CHECK	RECEIVED:	08/21/2008	
	CHECK NO:	9815500503			
	NAME:	MILLS, THEODORE R 6001 FANDANGO PL EL PASO TX 79912			

REMARKS

This receipt was generated by the automated BLM Collections and Billing System and is a paper representation of a portion of the official electronic record contained therein.

AMC 341687

AMC 341753

RECEIVED
B.L.M. AZ STATE OFFICE

2007 AUG 24 P 4: 07

PHOENIX, ARIZONA

MAINTENANCE FEE PAYMENT

Claimant Name: Ted Mills

Address: 6001 Fandango

City: El Paso State: TX Zip: 79912

Telephone: (915) 845-7468

E-mail address: _____

Signature: [Signature]

Check here if this is a change of address.

BLM
Date
Stamp
PHOENIX, ARIZONA
2007 AUG 24 P 4: 08
RECEIVED
B.L.M. AZ STATE OFFICE

LINE NO.	AMC NUMBER	CLAIM/SITE NAME	COUNTY RECORDER DATA (If available)	TWP	RNG	SEC
1						
2						
3		SEE ATTACHMENT				
4						
5						
6						
7						
8						
9						
10						

List additional claims on Form MCF114.

Bureau of Land Management
Arizona State Office
www.az.blm.gov

ENTERED INTO COMPUTER

9/4/07 pb

No. of Claims: 70 x \$125 = 8750.00
Check No: _____ Init. SC
Receipt No.: 1552804
For BLM Use Only

Form: MCF112
Revised July 2005

This form is available from the Arizona Department of Mines and Mineral Resources and may be reproduced.

#1 check - 2080 #2 check 2336
\$ 4,950. \$ 3,800.

Date Prepared: May 22, 1997

Lead A MC Number: A MC 341687

Ending A MC Number: A MC 341752

CLAIM INDEX

<u>SERIAL NUMBER</u>	<u>CLAIM NAME</u>	<u>CLAIMANT'S NAME</u>
A MC 341687	I AM 1	TED MILLS
A MC 341688	I AM 2	• •
A MC 341689	I AM 3	• •
A MC 341690	I AM 4	• •
A MC 341691	I AM 5	• •
A MC 341692	I AM 6	• •
A MC 341693	I AM 8	• •
A MC 341694	I AM 9	• •
A MC 341695	I AM 13	• •
A MC 341696	I AM 14	• •
A MC 341697	I AM 15	• •
A MC 341698	I AM 16	• •
A MC 341699	I AM 17	• •
A MC 341700	I AM 18	• •
A MC 341701	I AM 19	• •
A MC 341702	I AM 20	• •
A MC 341703	I AM 21	• •
A MC 341704	I AM 22	• •
A MC 341705	I AM 23	• •
A MC 341706	I AM 24	• •
A MC 341707	I AM 25	• •
A MC 341708	I AM 26	• •
A MC 341709	I AM 27	• •
A MC 341710	I AM 28	• •

RECEIVED
B.L.M. AZ STATE OFFICE
2001 AUG 24 P 4: 07
PHOENIX, ARIZONA

RECEIVED
B.L.M. AZ STATE OFFICE
2006 AUG 24 A 8: 45
PHOENIX, ARIZONA

<u>SERIAL NUMBER</u>	<u>CLAIM NAME</u>	<u>CLAIMANT'S NAME</u>
A MC 341711	I AM 29	TED MILLS
A MC 341712	I AM 30	" "
A MC 341713	I AM 31	" "
A MC 341714	I AM 32	" "
A MC 341715	I AM 33	" "
A MC 341716	I AM 34	" "
A MC 341717	I AM 35	" "
A MC 341718	I AM 36	" "
A MC 341719	I AM 37	" "
A MC 341720	I AM 38	" "
A MC 341721	I AM 39	" "
A MC 341722	I AM 40	" "
A MC 341723	I AM 41	" "
A MC 341724	I AM 42	" "
A MC 341725	I AM 43	" "
A MC 341726	I AM 44	" "
A MC 341727	I AM 45	" "
A MC 341728	I AM 46	" "
A MC 341729	I AM 47	" "
A MC 341730	I AM 48	" "
A MC 341731	I AM 49	" "
A MC 341732	I AM 50	" "
A MC 341733	I AM 51	" "
A MC 341734	I AM 52	" "
A MC 341735	I AM 53	" "
A MC 341736	I AM 54	" "
A MC 341737	I AM 55	" "
A MC 341738	I AM 56	" "

RECEIVED
B.L.M. AZ STATE OFFICE

2001 AUG 24 P 4: 07

PHOENIX, ARIZONA

RECEIVED
B.L.M. AZ STATE OFFICE

2006 AUG 24 A 8: 45

PHOENIX, ARIZONA

SERIAL NUMBER

CLAIM NAME

CLAIMANT'S NAME

A MC 341739
A MC 341740
A MC 341741
A MC 341742
A MC 341743
A MC 341744
A MC 341745
A MC 341746
A MC 341747
A MC 341748
A MC 341749
A MC 341750
A MC 341751
A MC 341752

I AM 57
I AM 58
I AM 59
I AM 60
I AM 61
I AM 62
I AM 63
I AM 64
TED 65
TED 66
TED 67
TED 68
TED 69
TED 70

TED MILLS
"
"
"
"
"
"
"
"
"
"
"
"
"
"

RECEIVED
B.L.M. AZ STATE OFFICE
2001 AUG 24 P 4: 07
PHOENIX, ARIZONA

RECEIVED
B.L.M. AZ STATE OFFICE
2006 AUG 24 A 8: 45
PHOENIX, ARIZONA

Date Prepared: May 22, 1997

Lead A MC Number: A MC 341753

Ending A MC Number: A MC 341756

CLAIM INDEX

SERIAL NUMBER

CLAIM NAME

CLAIMANT'S NAME

A MC 341753

I AM 7

TED MILLS

A MC 341754

I AM 10

• •

A MC 341755

I AM 11

• •

A MC 341756

I AM 12

• •

RECEIVED
B.L.M. AZ STATE OFFICE
2001 AUG 24 P 4: 07
PHOENIX, ARIZONA

RECEIVED
B.L.M. AZ STATE OFFICE
2006 AUG 24 A 8: 45
PHOENIX, ARIZONA

Message:

70 ROWS RETRIEVED

ENTERED INTO COMPUTER
SEP 04 2007

CBS Export Results Report

Include Resolved Records

Record Status

Search Criteria Responsible Ar

Error Records (E/M/I)

Enter export Date (mm/dd/yyyy) ALL

User (U,X)

Accepted Records (A/W)

Serial Number match (optional)

Programme

"On Hold" Records (H)

Receipt Nr (optional) 1552804

All (U,P,X)

All Records (for s/n or receipt nr)

Export Nr (exclusive)

Exported, No Results From CBS

LR2000 User (defaults to login) ALL

New (not yet exported)

Query

Reset

User

	Resend?	Export Nr	A/D	Serial Nr	Mult	Code	\$ Amount	Remarks	Receipt Nr	LR2000 User	#Msg
1	<input type="checkbox"/>	1432648	A	AMC341687		582	125.00	2008	1552804	P5BROWN	

United States Department of the Interior

Bureau of Land Management
 BUSINESS & SUPPORT SVCS DIV
 ONE N CENTRAL AVE SUITE 800
 PHOENIX, AZ 85004 -4427
 Phone: (602) 417-9200

Receipt

No: 1552804

Transaction #: 1604354		ENTERED INTO COMPUTER SEP 04 2007 <i>FB</i>
Date of Transaction: 08/24/2007		
CUSTOMER:	TED MILLS 6001 FANDANGO PL EL PASO, TX 79912	

VERIFIED

LINE #	QTY	DESCRIPTION	REMARKS	UNIT PRICE	TOTAL
1	1.00	LOCATABLE MINERALS / MINING CLAIMS-NOT NEW-UNADJUD, ONE AUTH NO. ONLY / MINING CLAIM MONEY RECEIVED (455) CASES: AMC341753/\$8750.00	MAINT 2008 (70)	- n/a -	8750.00
TOTAL:					\$8,750.00

PAYMENT INFORMATION					
1	AMOUNT:	\$4,950.00	POSTMARKED:	N/A	
	TYPE:	CHECK	RECEIVED:	08/24/2007	
	CHECK NO:	2080			
	NAME:	ROBERTSON, JOHN			
2	AMOUNT:	\$3,800.00	POSTMARKED:	N/A	
	TYPE:	CHECK	RECEIVED:	08/24/2007	
	CHECK NO:	2336			
	NAME:	MILLS, TED			

REMARKS

This receipt was generated by the automated BLM Collections and Billing System and is a paper representation of a portion of the official electronic record contained therein.

Amc 341753
341687

Date Prepared: May 22, 1997

Lead A MC Number: A MC 341753

Ending A MC Number: A MC 341756

CLAIM INDEX

<u>SERIAL NUMBER</u>	<u>CLAIM NAME</u>	<u>CLAIMANT'S NAME</u>
A MC 341753	I AM 7	TED MILLS
A MC 341754	I AM 10	" "
A MC 341755	I AM 11	" "
A MC 341756	I AM 12	" "

RECEIVED
B.L.M. AZ STATE OFFICE
2006 AUG 24 A 8:45
PHOENIX, ARIZONA

Date Prepared: May 22, 1997

Lead A MC Number: A MC 341687

Ending A MC Number: A MC 341752

CLAIM INDEX

<u>SERIAL NUMBER</u>	<u>CLAIM NAME</u>	<u>CLAIMANT'S NAME</u>
A MC 341687	I AM 1	TED MILLS
A MC 341688	I AM 2	" "
A MC 341689	I AM 3	" "
A MC 341690	I AM 4	" "
A MC 341691	I AM 5	" "
A MC 341692	I AM 6	" "
A MC 341693	I AM 8	" "
A MC 341694	I AM 9	" "
A MC 341695	I AM 13	" "
A MC 341696	I AM 14	" "
A MC 341697	I AM 15	" "
A MC 341698	I AM 16	" "
A MC 341699	I AM 17	" "
A MC 341700	I AM 18	" "
A MC 341701	I AM 19	" "
A MC 341702	I AM 20	" "
A MC 341703	I AM 21	" "
A MC 341704	I AM 22	" "
A MC 341705	I AM 23	" "
A MC 341706	I AM 24	" "
A MC 341707	I AM 25	" "
A MC 341708	I AM 26	" "
A MC 341709	I AM 27	" "
A MC 341710	I AM 28	" "

RECEIVED
B.L.M. AZ STATE OFFICE
2006 AUG 24 A 8:45
PHOENIX, ARIZONA

<u>SERIAL NUMBER</u>	<u>CLAIM NAME</u>	<u>CLAIMANT'S NAME</u>
A MC 341711	I AM 29	TED MILLS
A MC 341712	I AM 30	" "
A MC 341713	I AM 31	" "
A MC 341714	I AM 32	" "
A MC 341715	I AM 33	" "
A MC 341716	I AM 34	" "
A MC 341717	I AM 35	" "
A MC 341718	I AM 36	" "
A MC 341719	I AM 37	" "
A MC 341720	I AM 38	" "
A MC 341721	I AM 39	" "
A MC 341722	I AM 40	" "
A MC 341723	I AM 41	" "
A MC 341724	I AM 42	" "
A MC 341725	I AM 43	" "
A MC 341726	I AM 44	" "
A MC 341727	I AM 45	" "
A MC 341728	I AM 46	" "
A MC 341729	I AM 47	" "
A MC 341730	I AM 48	" "
A MC 341731	I AM 49	" "
A MC 341732	I AM 50	" "
A MC 341733	I AM 51	" "
A MC 341734	I AM 52	" "
A MC 341735	I AM 53	" "
A MC 341736	I AM 54	" "
A MC 341737	I AM 55	" "
A MC 341738	I AM 56	" "

RECEIVED
 B.L.M. AZ STATE OFFICE
 2006 AUG 21 A 8:45
 PHOENIX, ARIZONA

SERIAL NUMBER

CLAIM NAME

CLAIMANT'S NAME

A MC 341739	I AM 57	TED MILLS
A MC 341740	I AM 58	" "
A MC 341741	I AM 59	" "
A MC 341742	I AM 60	" "
A MC 341743	I AM 61	" "
A MC 341744	I AM 62	" "
A MC 341745	I AM 63	" "
A MC 341746	I AM 64	" "
A MC 341747	TED 65	" "
A MC 341748	TED 66	" "
A MC 341749	TED 67	" "
A MC 341750	TED 68	" "
A MC 341751	TED 69	" "
A MC 341752	TED 70	" "

RECEIVED
B.L.M. AZ STATE OFFICE
2006 AUG 24 A 8:45
PHOENIX, ARIZONA

United States Department of the Interior
Bureau of Land Management
 BUSINESS & SUPPORT SVCS DIV
 ONE N CENTRAL AVE
 PHOENIX, AZ 85004 -2203
 Phone: (602) 417-9200

Receipt

No: 1343235

Transaction #: 1388472		ENTERED INTO COMPUTER
Date of Transaction: 08/24/2006		
CUSTOMER:	TED MILLS 6001 FANDANGO PL EL PASO, TX 79912	<i>9/1/06 PB</i>

LINE #	QTY	DESCRIPTION	REMARKS	UNIT PRICE	TOTAL
1	1.00	LOCATABLE MINERALS / MINING CLAIMS- NOT NEW-UNADJUD, ONE AUTH NO. ONLY / MINING CLAIM MONEY RECEIVED (455) CASES: AMC341753/\$8750.00	MAINT 2007 (70)✓	- n/a -	8750.00
TOTAL:					\$8,750.00

PAYMENT INFORMATION					
1	AMOUNT:	\$8,750.00	POSTMARKED:	N/A	
	TYPE:	CHECK	RECEIVED:	08/24/2006	
	CHECK NO:	544516673			
	NAME:	MILLS, TED 6001 FANDANGO PL EL PASO TX 79912			

REMARKS

This receipt was generated by the automated BLM Collections and Billing System and is a paper representation of a portion of the official electronic record contained therein.

70 claim @ \$100 ea = \$7,000 All

Date Filed: May 22, 1997

Lead A MC Number: A MC 341687 - 341750

Ending A MC Number: A MC 341752

CLAIM INDEX

<u>SERIAL NUMBER</u>	<u>CLAIM NAME</u>	<u>CLAIMANT'S NAME</u>
A MC 341687	I AM 1	TED MILLS
A MC 341688	I AM 2	" "
A MC 341689	I AM 3	" "
A MC 341690	I AM 4	" "
A MC 341691	I AM 5	" "
A MC 341692	I AM 6	" "
A MC 341693	I AM 8	" "
A MC 341694	I AM 9	" "
A MC 341695	I AM 13	" "
A MC 341696	I AM 14	" "
A MC 341697	I AM 15	" "
A MC 341698	I AM 16	" "
A MC 341699	I AM 17	" "
A MC 341700	I AM 18	" "
A MC 341701	I AM 19	" "
A MC 341702	I AM 20	" "
A MC 341703	I AM 21	" "
A MC 341704	I AM 22	" "
A MC 341705	I AM 23	" "
A MC 341706	I AM 24	" "
A MC 341707	I AM 25	" "
A MC 341708	I AM 26	" "
A MC 341709	I AM 27	" "
A MC 341710	I AM 28	" "

ARIZONA
STATE OFFICE
PHOENIX, ARIZONA

2003 SEP - 4 A 11: 01

RECEIVED
BUREAU OF
LAND MANAGEMENT

ARIZONA
STATE OFFICE
PHOENIX, ARIZONA

2002 SEP - 3 A 9: 59

RECEIVED
BUREAU OF
LAND MANAGEMENT

ENTERED INTO COMPUTER

9/24/03 PB

70 x 100.00 = \$700.00

T.B.

T.B.
24

SERIAL NUMBER

CLAIM NAME

CLAIMANT'S NAME

A MC 341711	I AM 29	TED MILLS
A MC 341712	I AM 30	" "
A MC 341713	I AM 31	" "
A MC 341714	I AM 32	" "
A MC 341715	I AM 33	" "
A MC 341716	I AM 34	" "
A MC 341717	I AM 35	" "
A MC 341718	I AM 36	" "
A MC 341719	I AM 37	" "
A MC 341720	I AM 38	" "
A MC 341721	I AM 39	" "
A MC 341722	I AM 40	" "
A MC 341723	I AM 41	" "
A MC 341724	I AM 42	" "
A MC 341725	I AM 43	" "
A MC 341726	I AM 44	" "
A MC 341727	I AM 45	" "
A MC 341728	I AM 46	" "
A MC 341729	I AM 47	" "
A MC 341730	I AM 48	" "
A MC 341731	I AM 49	" "
A MC 341732	I AM 50	" "
A MC 341733	I AM 51	" "
A MC 341734	I AM 52	" "
A MC 341735	I AM 53	" "
A MC 341736	I AM 54	" "
A MC 341737	I AM 55	" "
A MC 341738	I AM 56	" "

RECEIVED
 BUREAU OF
 LAND MANAGEMENT AND MANAGEMENT
 2002 SEP - 3 A 9: 50
 SEP - 4 A 11: 01
 ARIZONA
 STATE OFFICE
 PHOENIX, ARIZONA
 ARIZONA
 STATE OFFICE
 PHOENIX, ARIZONA

ENTERED INTO COMPUTER
 9/24/03 RB

(Handwritten signature)

SERIAL NUMBER

CLAIM NAME

CLAIMANT'S NAME

A MC 341739	I AM 57	TED MILLS
A MC 341740	I AM 58	" "
A MC 341741	I AM 59	" "
A MC 341742	I AM 60	" "
A MC 341743	I AM 61	" "
A MC 341744	I AM 62	" "
A MC 341745	I AM 63	" "
A MC 341746	I AM 64	" "
A MC 341747	TED 65	" "
A MC 341748	TED 66	" "
A MC 341749	TED 67	" "
A MC 341750	TED 68	" "
A MC 341751	TED 69	" "
A MC 341752	TED 70	" "

RECEIVED
BUREAU OF
LAND MANAGEMENT
ARIZONA
STATE OFFICE
PHOENIX, ARIZONA
2002 SEP - 3 A 9: 59

RECEIVED
BUREAU OF
LAND MANAGEMENT
ARIZONA
STATE OFFICE
PHOENIX, ARIZONA
2003 SEP - 4 A 11: 01

ENTERED INTO COMPUTER

9/24/03 PB

14

Date Prepared: May 22, 1997

Lead A MC Number: A MC 341753

Ending A MC Number: A MC 341756

CLAIM INDEX

<u>SERIAL NUMBER</u>	<u>CLAIM NAME</u>	<u>CLAIMANT'S NAME</u>
A MC 341753	I AM 7	TED MILLS
A MC 341754	I AM 10	" "
A MC 341755	I AM 11	" "
A MC 341756	I AM 12	" "

ARIZONA
STATE OFFICE
PHOENIX, ARIZONA

2002 SEP - 3 A 9: 59

RECEIVED
BUREAU OF
LAND MANAGEMENT

ARIZONA
STATE OFFICE
PHOENIX, ARIZONA

2003 SEP - 4 A 11: 02

RECEIVED
BUREAU OF
LAND MANAGEMENT

ENTERED INTO COMPUTER

9/24/03 PB

④

 **PRIORITY
MAIL**
UNITED STATES POSTAL SERVICE®

CERTIFIED MAIL



7002 0860 0007 8742 1389



Ted Mills
6001 Fandango Place
El Paso, Texas
79912

Bureau of Land Management
222 N. Central Ave.
Phoenix, Arizona
85004

attention: Courtney Davidson

ARIZONA
STATE OFFICE
PHOENIX, ARIZONA

2003 SEP -4 A 11: 01

BUREAU OF
LAND MANAGEMENT

United States Department of the Interior
Bureau of Land Management
 BUSINESS & SUPPORT SVCS DIV
 222 N CENTRAL AVE
 PHOENIX, AZ 85004 -2203
 Phone: (602) 417-9200

Receipt	
No:	745857

Transaction #: 775479
Date of Transaction: 09/04/2003

CUSTOMER: TED MILLS
 6001 FANDANGO PL
 EL PASO, TX 79912

LINE #	QTY	DESCRIPTION	REMARKS	UNIT PRICE	TOTAL
1	1.00	LOCATABLE MINERALS / MINING CLAIMS-NOT NEW-UNADJUD, ONE AUTH NO. ONLY / MINING CLAIM MONEY RECEIVED (455) CASES: AMC341687/\$7000.00	MAIN 2004 (70)	- n/a -	7000.00
TOTAL:					\$7,000.00

PAYMENT INFORMATION									
1	<table border="1"> <tr> <td>AMOUNT: \$7,000.00</td> <td>POSTMARKED: 08/29/2003</td> </tr> <tr> <td>TYPE: CHECK</td> <td>RECEIVED: 09/04/2003</td> </tr> <tr> <td>CHECK NO: 2005</td> <td></td> </tr> <tr> <td>NAME: MILLS, TED 6001 FANDANGO PL EL PASO TX 79912</td> <td></td> </tr> </table>	AMOUNT: \$7,000.00	POSTMARKED: 08/29/2003	TYPE: CHECK	RECEIVED: 09/04/2003	CHECK NO: 2005		NAME: MILLS, TED 6001 FANDANGO PL EL PASO TX 79912	
AMOUNT: \$7,000.00	POSTMARKED: 08/29/2003								
TYPE: CHECK	RECEIVED: 09/04/2003								
CHECK NO: 2005									
NAME: MILLS, TED 6001 FANDANGO PL EL PASO TX 79912									

REMARKS

This receipt was generated by the automated BLM Collections and Billing System and is a paper representation of a portion of the official electronic record contained therein.

70 claim @ 100 ea = \$7,000

Date prepared: May 22, 1997
 Lead A MC Number: A MC 341687
 Ending A MC Number: A MC 341752

CLAIM INDEX

AMC 341687
 AMC 341753
CLAIMANT'S NAME

<u>SERIAL NUMBER</u>	<u>CLAIM NAME</u>	<u>CLAIMANT'S NAME</u>
A MC 341687	I AM 1	TED MILLS
A MC 341688	I AM 2	.
A MC 341689	I AM 3	.
A MC 341690	I AM 4	ARIZONA STATE OFFICE PHOENIX, ARIZONA
A MC 341691	I AM 5	.
A MC 341692	I AM 6	.
A MC 341693	I AM 8	.
A MC 341694	I AM 9	.
A MC 341695	I AM 13	.
A MC 341696	I AM 14	.
A MC 341697	I AM 15	.
A MC 341698	I AM 16	ARIZONA STATE OFFICE PHOENIX, ARIZONA
A MC 341699	I AM 17	.
A MC 341700	I AM 18	.
A MC 341701	I AM 19	.
A MC 341702	I AM 20	.
A MC 341703	I AM 21	.
A MC 341704	I AM 22	.
A MC 341705	I AM 23	.
A MC 341706	I AM 24	ARIZONA STATE OFFICE PHOENIX, ARIZONA
A MC 341707	I AM 25	.
A MC 341708	I AM 26	.
A MC 341709	I AM 27	.
A MC 341710	I AM 28	.

RECEIVED
 BUREAU OF
 LAND MANAGEMENT
 2003 SEP - 4 A 11: 01

RECEIVED
 BUREAU OF
 LAND MANAGEMENT
 2002 SEP - 3 A 9: 59

RECEIVED
 BUREAU OF
 LAND MANAGEMENT
 2004 SEP - 1 A 9: 43

70 x 100.00 = \$700.00

ENTERED IN COMPUTER
 RE 9/12/05

24

SERIAL NUMBER

CLAIM NAME

CLAIMANT'S NAME

A MC 341711

I AM 29

MILLS

A MC 341712

I AM 30

A MC 341713

I AM 31

A MC 341714

I AM 32

A MC 341715

I AM 33

A MC 341716

I AM 34

A MC 341717

I AM 35

A MC 341718

I AM 36

A MC 341719

I AM 37

A MC 341720

I AM 38

A MC 341721

I AM 39

A MC 341722

I AM 40

A MC 341723

I AM 41

A MC 341724

I AM 42

A MC 341725

I AM 43

A MC 341726

I AM 44

A MC 341727

I AM 45

A MC 341728

I AM 46

A MC 341729

I AM 47

A MC 341730

I AM 48

A MC 341731

I AM 49

A MC 341732

I AM 50

A MC 341733

I AM 51

A MC 341734

I AM 52

A MC 341735

I AM 53

A MC 341736

I AM 54

A MC 341737

I AM 55

A MC 341738

I AM 56

RECEIVED
BUREAU OF
LAND MANAGEMENT

2004 SEP - 1 A 9:43

RECEIVED
BUREAU OF
LAND MANAGEMENT

2002 SEP - 3 A 9:00 SEP - 4 A 11:01

ARIZONA
STATE OFFICE
PHOENIX, ARIZONA

ARIZONA
STATE OFFICE
PHOENIX, ARIZONA

ENTERED IN SYSTEM

RE 9/12/05

SERIAL NUMBER

CLAIM NAME

CLAIMANT'S NAME

A MC 341739

I AM 57

ED MILLS

A MC 341740

I AM 58

" "

A MC 341741

I AM 59

" "

A MC 341742

I AM 60

" "

A MC 341743

I AM 61

" "

A MC 341744

I AM 62

" "

A MC 341745

I AM 63

" "

A MC 341746

I AM 64

" "

A MC 341747

TED 65

" "

A MC 341748

TED 66

" "

A MC 341749

TED 67

" "

A MC 341750

TED 68

" "

A MC 341751

TED 69

" "

A MC 341752

TED 70

" "

RECEIVED
BUREAU OF
LAND MANAGEMENT
2004 SEP - 1 A 9: 43

ARIZONA
STATE OFFICE
PHOENIX, ARIZONA

RECEIVED
BUREAU OF
LAND MANAGEMENT
2002 SEP - 3 A 9: 59

ARIZONA
STATE OFFICE
PHOENIX, ARIZONA

RECEIVED
BUREAU OF
LAND MANAGEMENT
2003 SEP - 4 A 11: 01

ARIZONA
STATE OFFICE
PHOENIX, ARIZONA

ENTERED IN COMPUTER

RE 9/12/05

Handwritten initials and a circled number '41'.

Date Prepared: May 22, 1997

Lead A MC Number: A MC 341753

Ending A MC Number: A MC 341756

CLAIM INDEX

<u>SERIAL NUMBER</u>	<u>CLAIM NAME</u>	<u>CLAIMANT'S NAME</u>
A MC 341753	I AM 7	TED MILLS
A MC 341754	I AM 10	" "
A MC 341755	I AM 11	" "
A MC 341756	I AM 12	" "

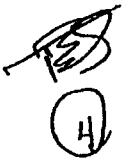
RECEIVED
BUREAU OF
LAND MANAGEMENT
2001 SEP - 1 A 9: 43
ARIZONA
STATE OFFICE
PHOENIX, ARIZONA

RECEIVED
BUREAU OF
LAND MANAGEMENT
2002 SEP - 3 A 9: 59
ARIZONA
STATE OFFICE
PHOENIX, ARIZONA

RECEIVED
BUREAU OF
LAND MANAGEMENT
2003 SEP - 4 A 11: 02
ARIZONA
STATE OFFICE
PHOENIX, ARIZONA

ENTERED IN COMPUTER

RE 9/12/05



**United States Department of the Interior
Bureau of Land Management**

BUSINESS & SUPPORT SVCS DIV
222 N CENTRAL AVE
PHOENIX, AZ 85004 -2203
Phone: (602) 417-9200

Receipt	
No:	1145473

Transaction #: 1184787	
Date of Transaction: 09/06/2005	
CUSTOMER:	TED MILLS 6001 FANDANGO PL EL PASO, TX 79912

LINE #	QTY	DESCRIPTION	REMARKS	UNIT PRICE	TOTAL
1	1.00	LOCATABLE MINERALS / MINING CLAIMS-NOT NEW-UNADJUD, ONE AUTH NO. ONLY / MINING CLAIM MONEY RECEIVED (455) CASES: AMC341687/\$8750.00	MAINT 2006 - 70	- n/a -	8750.00
TOTAL:					\$8,750.00

PAYMENT INFORMATION				
1	AMOUNT:	\$8,750.00	POSTMARKED:	08/29/2005
	TYPE:	CHECK	RECEIVED:	08/31/2005
	CHECK NO:	2163		
	NAME:	MILLS, TED 6001 FANDANGO PL EL PASO TX 79912		

REMARKS
GOOD TALKING TO YOU TED. TAKE CARE

This receipt was generated by the automated BLM Collections and Billing System and is a paper representation of a portion of the official electronic record contained therein.



OF THE RETURN ADDRESS. FOLD AT DOTTED LINE

CERTIFIED MAIL



7002 0860 0007 8742 1389



PLACE STICKER AT TOP OF ENVELOPE TO THE RIGHT



**PRIORITY
MAIL**

UNITED STATES POSTAL SERVICE®

www.usps.com

**Mail bearing stamp postage inside the mailer must be canceled
by U.S. Postal Service prior to inserting into mailer.**

HOW TO USE:

1. Place pre-addressed envelope inside this Priority Mail mailer.
 - Make sure the address shows through the window
 - Any postage placed on the envelope must appear in the window area
 - Any postage applied to the envelope must be canceled by a USPS employee
2. Affix (appropriate) Priority Mail postage or meter strip to the front of the Priority Mail mailer
3. Seal flap on Priority Mail mailer envelope

RECEIVED
BUREAU OF
LAND MANAGEMENT
2003 SEP -4 A 11: 01
ARIZONA
STATE OFFICE
PHOENIX, ARIZONA

©USPS 1995

EP-14 H April 2000

Ted Mills
6001 Fandango Place
El Paso, Texas
79912

Bureau of Land Management
222 N. Central av.
Phoenix, Arizona
85004

attention: Courtney Davidson

ARIZONA
STATE OFFICE
PHOENIX, ARIZONA

2003 SEP -4 A 11:01

BUREAU OF
LAND MANAGEMENT

70 claim @ 100 ea = \$7,000

Date Filed: May 22, 1997

Lead A MC Number: A MC 341687

Ending A MC Number: A MC 341752

CLAIM INDEX

AMC 341687

<u>SERIAL NUMBER</u>	<u>CLAIM NAME</u>	<u>CLAIMANT'S NAME</u>
A MC 341687	I AM 1	TED MILLS
A MC 341688	I AM 2	.
A MC 341689	I AM 3	.
A MC 341690	I AM 4	.
A MC 341691	I AM 5	.
A MC 341692	I AM 6	.
A MC 341693	I AM 8	.
A MC 341694	I AM 9	.
A MC 341695	I AM 13	.
A MC 341696	I AM 14	.
A MC 341697	I AM 15	.
A MC 341698	I AM 16	.
A MC 341699	I AM 17	.
A MC 341700	I AM 18	.
A MC 341701	I AM 19	.
A MC 341702	I AM 20	.
A MC 341703	I AM 21	.
A MC 341704	I AM 22	.
A MC 341705	I AM 23	.
A MC 341706	I AM 24	.
A MC 341707	I AM 25	.
A MC 341708	I AM 26	.
A MC 341709	I AM 27	.
A MC 341710	I AM 28	.

RECEIVED
BUREAU OF
LAND MANAGEMENT
2003 SEP - 4 A 11: 01
ARIZONA
STATE OFFICE
PHOENIX, ARIZONA

RECEIVED
BUREAU OF
LAND MANAGEMENT
2002 SEP - 3 A 9: 59
ARIZONA
STATE OFFICE
PHOENIX, ARIZONA

RECEIVED
BUREAU OF
LAND MANAGEMENT
2004 SEP - 1 A 9: 43
ARIZONA
STATE OFFICE
PHOENIX, ARIZONA

ENTERED INTO COMPUTER

70 x 100.00 = \$700.00

ES. 10/8/04

24

SERIAL NUMBER

TELELS

A MC 341711

I AM 29

A MC 341712

I AM 30

A MC 341713

I AM 31

A MC 341714

I AM 32

A MC 341715

I AM 33

A MC 341716

I AM 34

A MC 341717

I AM 35

A MC 341718

I AM 36

A MC 341719

I AM 37

A MC 341720

I AM 38

A MC 341721

I AM 39

A MC 341722

I AM 40

A MC 341723

I AM 41

A MC 341724

I AM 42

A MC 341725

I AM 43

A MC 341726

I AM 44

A MC 341727

I AM 45

A MC 341728

I AM 46

A MC 341729

I AM 47

A MC 341730

I AM 48

A MC 341731

I AM 49

A MC 341732

I AM 50

A MC 341733

I AM 51

A MC 341734

I AM 52

A MC 341735

I AM 53

A MC 341736

I AM 54

A MC 341737

I AM 55

A MC 341738

I AM 56

RECEIVED
BUREAU OF
LAND MANAGEMENT

2000 SEP - 1 A 9:43

RECEIVED
BUREAU OF
LAND MANAGEMENT

2002 SEP - 3 A 9:00
2002 SEP - 4 A 11:01

ARIZONA
STATE OFFICE
PHOENIX, ARIZONA

ARIZONA
STATE OFFICE
PHOENIX, ARIZONA

ARIZONA
STATE OFFICE
PHOENIX, ARIZONA

28

SERIAL NUMBER

CLAIM NAME

CLAIMANT'S NAME

A MC 341739

I AM 57

MILLS

A MC 341740

I AM 58

.

A MC 341741

I AM 59

.

A MC 341742

I AM 60

.

A MC 341743

I AM 61

.

A MC 341744

I AM 62

.

A MC 341745

I AM 63

.

A MC 341746

I AM 64

.

A MC 341747

TED 65

.

A MC 341748

TED 66

.

A MC 341749

TED 67

.

A MC 341750

TED 68

.

A MC 341751

TED 69

.

A MC 341752

TED 70

.

RECEIVED
BUREAU OF
LAND MANAGEMENT
2004 SEP - 1 A 9:43
ARIZONA
STATE OFFICE
PHOENIX, ARIZONA

RECEIVED
BUREAU OF
LAND MANAGEMENT
2002 SEP - 3 A 9:59
ARIZONA
STATE OFFICE
PHOENIX, ARIZONA

RECEIVED
BUREAU OF
LAND MANAGEMENT
2003 SEP - 4 A 11:01
ARIZONA
STATE OFFICE
PHOENIX, ARIZONA

Date Prepared: May 22, 1997

Lead A MC Number: A MC 341753

Ending A MC Number: A MC 341756

CLAIM INDEX

<u>SERIAL NUMBER</u>	<u>CLAIM NAME</u>	<u>CLAIMANT'S NAME</u>
A MC 341753	I AM 7	TED MILLS
A MC 341754	I AM 10	.
A MC 341755	I AM 11	.
A MC 341756	I AM 12	.

RECEIVED
BUREAU OF
LAND MANAGEMENT
ARIZONA
STATE OFFICE
PHOENIX, ARIZONA
2004 SEP - 1 A 9:43

RECEIVED
BUREAU OF
LAND MANAGEMENT
ARIZONA
STATE OFFICE
PHOENIX, ARIZONA
2002 SEP - 3 A 9:59

RECEIVED
BUREAU OF
LAND MANAGEMENT
ARIZONA
STATE OFFICE
PHOENIX, ARIZONA
2003 SEP - 4 A 11:02

④

United States Department of the Interior
Bureau of Land Management
 BUSINESS & SUPPORT SVCS DIV
 222 N CENTRAL AVE
 PHOENIX, AZ 85004 -2203
 Phone: (602) 417-9200

Receipt	
No.	745857

Transaction #: 775479
Date of Transaction: 09/04/2003

CUSTOMER:	TED MILLS 6001 FANDANGO PL EL PASO, TX 79912
------------------	--

LINE #	QTY	DESCRIPTION	REMARKS	UNIT PRICE	TOTAL
1	1.00	LOCATABLE MINERALS / MINING CLAIMS-NOT NEW-UNADJUD, ONE AUTH NO. ONLY / MINING CLAIM MONEY RECEIVED (455) CASES: AMC341687/\$7000.00	MAIN 2004 (70)	- n/a -	7000.00
TOTAL:					\$7,000.00

PAYMENT INFORMATION			
1	AMOUNT	\$7,000.00	POSTMARKED: 08/29/2003
	TYPE	CHECK	RECEIVED: 09/04/2003
	CHECK NO	2005	
	NAME	MILLS, TED 6001 FANDANGO PL EL PASO TX 79912	

REMARKS

This receipt was generated by the automated BLM Collections and Billing System and is a paper representation of a portion of the official electronic record contained therein.

RECEIVED
 BUREAU OF
 LAND MANAGEMENT
 2004 SEP - 1 A 9:43
 ARIZONA
 STATE OFFICE
 PHOENIX, ARIZONA

United States Department of the Interior
Bureau of Land Management
 BUSINESS & SUPPORT SVCS DIV
 222 N CENTRAL AVE
 PHOENIX, AZ 85004 -2203
 Phone: (602) 417-9200

Receipt	
No:	945230

Transaction #: 979642
Date of Transaction: 09/02/2004

CUSTOMER:	TED MILLS 6001 FANDANGO PL EL PASO, TX 79912
------------------	--

LINE #	QTY	DESCRIPTION	REMARKS	UNIT PRICE	TOTAL
1	1.00	LOCATABLE MINERALS / MINING CLAIMS-NOT NEW-UNADJUD, ONE AUTH NO. ONLY / MINING CLAIM MONEY RECEIVED (455) CASES: AMC341687/\$8750.00	MAINT 2005 (70)	- n/a -	8750.00
TOTAL:					\$8,750.00

PAYMENT INFORMATION			
1	AMOUNT:	\$8,750.00	POSTMARKED: 08/30/2004
	TYPE:	CHECK	RECEIVED: 09/01/2004
	CHECK NO:	2069	
	NAME:	MILLS, TED 6001 FANDANGO PL EL PASO TX 79912	

REMARKS

This receipt was generated by the automated BLM Collections and Billing System and is a paper representation of a portion of the official electronic record contained therein.

Mr. Ted Mills
6001 Fandango Pl.
El Paso, TX 79912-5217



RECEIVED
BUREAU OF
LAND MANAGEMENT

2004 SEP - 1 A

ARIZONA
STATE OFFICE
PHOENIX ARIZONA

Bureau of Land Management

(BLM)

222 N. Central Ave.

Phoenix, Arizona

85004-2203

Receipt No. 555432

Trans No. 580215

LEAD FILE #'S _____

AMC 341687; AMC 341753

AMC Number	Code	Amount
341687-341756	482	7000.00
TOTAL:		57000.00

AMC Number	Code	Amount
TOTAL:		\$

Date of Doc 9/1/2002

Date of Rec't 9/1/2002

Amount Rec'd \$7000.00

Amount Earned \$7000.00

Date Entered: RE 9/19/2002

Date Verified: 10/22/02TK

Sent to Accts: " "

Date Earned: _____

- 480 POL
- 481 NOI
- 482 MAINT
- 396 TRANS
- 635 AMEND

NOTES:

Date Prepared: May 22, 1997

Lead A MC Number: A MC 341687

Ending A MC Number: A MC 341752

CLAIM INDEX

<u>SERIAL NUMBER</u>	<u>CLAIM NAME</u>	<u>CLAIMANT'S NAME</u>
A MC 341687	I AM 1	TED MILLS
A MC 341688	I AM 2	" "
A MC 341689	I AM 3	" "
A MC 341690	I AM 4	" "
A MC 341691	I AM 5	" "
A MC 341692	I AM 6	" "
A MC 341693	I AM 8	" "
A MC 341694	I AM 9	" "
A MC 341695	I AM 13	" "
A MC 341696	I AM 14	" "
A MC 341697	I AM 15	" "
A MC 341698	I AM 16	" "
A MC 341699	I AM 17	" "
A MC 341700	I AM 18	" "
A MC 341701	I AM 19	" "
A MC 341702	I AM 20	" "
A MC 341703	I AM 21	" "
A MC 341704	I AM 22	" "
A MC 341705	I AM 23	" "
A MC 341706	I AM 24	" "
A MC 341707	I AM 25	" "
A MC 341708	I AM 26	" "
A MC 341709	I AM 27	" "
A MC 341710	I AM 28	" "

2002 SEP - 3 A 9:59
LAWYER
LAWYER

ENTERED IN COMPUTER
RE 9/9/02
24

70 x 100.00 = A 700.00

TES.
24

<u>SERIAL NUMBER</u>	<u>CLAIM NAME</u>	<u>CLAIMANT'S NAME</u>
A MC 341711	I AM 29	TED MILLS
A MC 341712	I AM 30	" "
A MC 341713	I AM 31	" "
A MC 341714	I AM 32	" "
A MC 341715	I AM 33	" "
A MC 341716	I AM 34	" "
A MC 341717	I AM 35	" "
A MC 341718	I AM 36	" "
A MC 341719	I AM 37	" "
A MC 341720	I AM 38	" "
A MC 341721	I AM 39	" "
A MC 341722	I AM 40	" "
A MC 341723	I AM 41	" "
A MC 341724	I AM 42	" "
A MC 341725	I AM 43	" "
A MC 341726	I AM 44	" "
A MC 341727	I AM 45	" "
A MC 341728	I AM 46	" "
A MC 341729	I AM 47	" "
A MC 341730	I AM 48	" "
A MC 341731	I AM 49	" "
A MC 341732	I AM 50	" "
A MC 341733	I AM 51	" "
A MC 341734	I AM 52	" "
A MC 341735	I AM 53	" "
A MC 341736	I AM 54	" "
A MC 341737	I AM 55	" "
A MC 341738	I AM 56	" "

STATE OF TEXAS
 DEPARTMENT OF
 LICENSING AND
 REGULATION
 2002 SEP -3 A 9:59

ENTERED IN COMPUTER
 RE 9/19/2002



SERIAL NUMBER

CLAIM NAME

CLAIMANT'S NAME

A MC 341739

I AM 57

TED MILLS

A MC 341740

I AM 58

" "

A MC 341741

I AM 59

" "

A MC 341742

I AM 60

" "

A MC 341743

I AM 61

" "

A MC 341744

I AM 62

" "

A MC 341745

I AM 63

" "

A MC 341746

I AM 64

" "

A MC 341747

TED 65

" "

A MC 341748

TED 66

" "

A MC 341749

TED 67

" "

A MC 341750

TED 68

" "

A MC 341751

TED 69

" "

A MC 341752

TED 70

" "

STATE OFFICE
MONTGOMERY, ALABAMA

2002 SEP -3 A 9:59

LABOR DIVISION
MONTGOMERY, ALABAMA

ENTERED IN COMPUTER
RE 9/19/2002

RE
14

Date Prepared: May 22, 1997

Lead A MC Number: A MC 341753

Ending A MC Number: A MC 341756

CLAIM INDEX

<u>SERIAL NUMBER</u>	<u>CLAIM NAME</u>	<u>CLAIMANT'S NAME</u>
A MC 341753	I AM 7	TED MILLS
A MC 341754	I AM 10	" "
A MC 341755	I AM 11	" "
A MC 341756	I AM 12	" "

2002 SEP -3 A 9:59
LAW OFFICE
LAW OFFICE

ENTERED IN COMPUTER
RS 9/19/2002




FROM

Mr. Ted Mills
6001 Fandango Pl.
El Paso, TX 79912-5217

ZIP

United States Postal Service
DELIVERY CONFIRMATION™



0302 0980 0001 7109 6088



9261



85004

U.S. POSTAGE
PAID
EL PASO, TX
79912
AUG 29, 02
AMOUNT

\$1.15
00022961-15

412

TO B.L.M. (Bureau of Land Management)
222 N. Central Ave.
Phoenix, Arizona
85004

ZIP

Attention: Courtney Davidson



Eco-Bubble®

Recycled Content:

- Bubble contains a minimum of 50% recycled and reprocessed polyethylene resins
- Golden Kraft paper contains 100% recycled fibers, minimum 20% post-consumer content

United States Department of the Interior
Bureau of Land Management
 BUSINESS & SUPPORT SVCS DIV
 222 N CENTRAL AVE
 PHOENIX, AZ 85004 -2203
 Phone: (602) 417-9200

Receipt	
No.	555432

Transaction #: 580215
Date of Transaction: 09/04/2002
CUSTOMER: TED MILLS 6001 FANDANGO PL EL PASO, TX 79912

LINE #	QTY	DESCRIPTION	REMARKS	UNIT PRICE	TOTAL
1	1.00	LOCATABLE MINERALS / MINING CLAIMS-NOT NEW-UNADJUD, ONE AUTH NO. ONLY / MINING CLAIM MONEY RECEIVED (455) CASES: AMC341687/\$7000.00	MAINT 2003 (70)	- n/a -	7000.00
TOTAL:					\$7,000.00

PAYMENT INFORMATION					
1	AMOUNT	\$700.00	POSTMARKED	08/29/2002	
	TYPE	CHECK	RECEIVED	09/03/2002	
	CHECK NO.	04302883247			
	NAME	MILLS, TED 6001 FANDANGO PL EL PASO TX 79912			
2	AMOUNT	\$700.00	POSTMARKED	08/29/2002	
	TYPE	CHECK	RECEIVED	09/03/2002	
	CHECK NO.	04302883258			
	NAME	MILLS, TED 6001 FANDANGO PL EL PASO TX 79912			
3	AMOUNT	\$700.00	POSTMARKED	08/29/2002	
	TYPE	CHECK	RECEIVED	09/03/2002	
	CHECK NO.	04302883260			
	NAME	MILLS, TED 6001 FANDANGO PL EL PASO TX 79912			

4	AMOUNT	\$700.00	POSTMARKED	08/29/2002
	TYPE	CHECK	RECEIVED	09/03/2002
	CHECK NO.	04302883271		
	NAME	MILLS, TED 6001 FANDANGO PL EL PASO TX 79912		
5	AMOUNT	\$700.00	POSTMARKED	08/29/2002
	TYPE	CHECK	RECEIVED	09/03/2002
	CHECK NO.	04302883282		
	NAME	MILLS, TED 6001 FANDANGO PL EL PASO TX 79912		
6	AMOUNT	\$700.00	POSTMARKED	08/29/2002
	TYPE	CHECK	RECEIVED	09/03/2002
	CHECK NO.	04302883293		
	NAME	MILLS, TED 6001 FANDANGO PL EL PASO TX 79912		
7	AMOUNT	\$700.00	POSTMARKED	08/29/2002
	TYPE	CHECK	RECEIVED	09/03/2002
	CHECK NO.	04302883304		
	NAME	MILLS, TED 6001 FANDANGO PL EL PASO TX 79912		
8	AMOUNT	\$700.00	POSTMARKED	08/29/2002
	TYPE	CHECK	RECEIVED	09/03/2002
	CHECK NO.	04302883315		
	NAME	MILLS, TED 6001 FANDANGO PL EL PASO TX 79912		
9	AMOUNT	\$700.00	POSTMARKED	08/29/2002
	TYPE	CHECK	RECEIVED	09/03/2002
	CHECK NO.	04302883326		
	NAME	MILLS, TED 6001 FANDANGO PL EL PASO TX 79912		
10	AMOUNT	\$700.00	POSTMARKED	08/29/2002
	TYPE	CHECK	RECEIVED	09/03/2002
	CHECK NO.	04302883337		
	NAME	MILLS, TED 6001 FANDANGO PL		

EL PASO TX 79912

REMARKS

This receipt was generated by the automated BLM Collections and Billing System and is a paper representation of a portion of the official electronic record contained therein.

Receipt No. 369046

LEAD FILE #'S _____

Trans No. 387692

AMC 341687; AMC 341753

AMC Number	Code	Amount
341687-341756	482	7000 ⁰⁰
TOTAL:		\$7000⁰⁰

AMC Number	Code	Amount
TOTAL:		\$

Date of Doc _____

Date Entered: 10/25/2001 REWE

Date of Rec't _____

Date Verified: _____

Amount Rec'd \$7000.00

Sent to Accts: _____

Amount Earned \$7000.00

Date Earned: _____

- 480 POL
- 481 NOI
- 482 MAINT
- 396 TRANS
- 635 AMEND

NOTES:

TELEPHONE SUBMISSION:

8/30/2001

Accuracy of the above information is the responsibility of the Claimant / Owner

MAINTENANCE FEE PAYMENT

\$100.00 MAINTENANCE FEE PAYMENT DUE ON OR BEFORE SEPTEMBER 01, 20____
IN LIEU OF ASSESSMENT WORK FOR THE UPCOMING ASSESSMENT
YEAR BEGINNING SEPTEMBER 1 OF THE YEAR NOTED ABOVE.

BUREAU OF LAND MANAGEMENT
ARIZONA STATE OFFICE
222 NORTH CENTRAL AVENUE
PHOENIX, AZ 85004-2003

COUNT: 70 \$ 7000 INT: 0
FOR OFFICIAL USE ONLY

THE CLAIMS ARE SITUATED IN _____ COUNTY, ARIZONA.

BLM SERIAL NUMBERS NAMES OF CLAIMS OR SITES

A MC 341687 THRU A MC 341756
COUNTY BOOK/DOCKET _____, PAGE(S) OR FEE NO(S) _____

A MC _____ THRU A MC _____
COUNTY BOOK/DOCKET _____, PAGE(S) OR FEE NO(S) _____

(OR) IF NOT CONSECUTIVE NUMBERS LIST SEPARATELY BELOW:

BLM SERIAL NUMBERS	NAME OF CLAIMS/SITES	COUNTY BOOK/DOCKET & PAGE OR FEE NUMBER
A MC _____	_____	_____
A MC _____	_____	_____
A MC _____	_____	_____
A MC _____	_____	_____
A MC _____	_____	_____
A MC _____	_____	_____
A MC _____	_____	_____
A MC _____	_____	_____
A MC _____	_____	_____
A MC _____	_____	_____
A MC _____	_____	_____
A MC _____	_____	_____
A MC _____	_____	_____
A MC _____	_____	_____
A MC _____	_____	_____

CLAIMANT'S NAME: Ted Mills

ADDRESS: 6001 Fandango PL CITY: El Paso STATE: TX

CHECK HERE IF THIS IS A CHANGE OF ADDRESS PHONE: () ZIP: 79912

SIGNATURE: _____
TO RECORD WITH THE COUNTY, ONE CLAIMANT OR THE AGENT MUST SIGN

LIST ALL ADDITIONAL OWNERS ON REVERSE SIDE OF THIS FORM

FOR OFFICIAL USE ONLY
ENTERED INTO COMPUTER: 10/25/2001 RWE
DATE INITIALS VERIFIED

TIME STAMP

**United States Department of the Interior
Bureau of Land Management**
BUSINESS & SUPPORT SVCS DIV
222 N CENTRAL AVE
PHOENIX, AZ 85004 -2203
Phone: (602) 417-9200

Receipt	
No:	369046

Transaction #: 387692					
Date of Transaction: 08/30/2001					
CUSTOMER:		TED MILLS 6001 FANDANGO PL EL PASO, TX 79912			
LINE #	QTY	COMMODITY / SUBJECT / ACTION / PRODUCT	REMARKS	UNIT PRICE	TOTAL
1	1.00	LOCATABLE MINERALS / MINING CLAIMS-NOT NEW-UNADJUD, ONE AUTH NO. ONLY / MINING CLAIM MONEY RECEIVED (455)	MAINT 2002 (72) <i>10</i>	- n/a -	\$7,000.00
TOTAL:					\$7,000.00

PAYMENT INFORMATION		
1	AMOUNT: \$3,000.00	POSTMARKED: N/A
	TYPE: CREDIT CARD	RECEIVED: 08/30/2001
	NAME: MILLS, TED 6001 FANDANGO PL EL PASO TX 79912	
	CARD NO: 5410654600164617	AUTH CODE: 978669
	NAME ON CARD: TED MILLS	
	EXPIRES: 04/30/2002	
	SIGNATURE:	
2	AMOUNT: \$4,000.00	POSTMARKED: N/A
	TYPE: CREDIT CARD	RECEIVED: 08/30/2001
	NAME: MILLS, TED 6001 FANDANGO PL EL PASO TX 79912	
	CARD NO: 5114030031852170	AUTH CODE: 030559
	NAME ON CARD: TED MILLS	
	EXPIRES: 06/30/2003	
	SIGNATURE:	

REMARKS
PHONE: 915-845-7468

CASE SERIAL NUMBER INFORMATION		
TRNS #	LINE #	CASES
387692	1	AMC341687/\$7000.00

This receipt was generated by the automated BLM Collections and Billings System and is a paper representation of a portion of the official electronic record contained therein.

MAINTENANCE FEE PAYMENT Sept. 01, 2000

\$100.00 MAINTENANCE FEE PAYMENT DUE ON OR BEFORE ~~AUGUST 31, 19~~
IN LIEU OF ASSESSMENT WORK FOR THE UPCOMING ASSESSMENT
YEAR BEGINNING SEPTEMBER 1 OF THE YEAR NOTED ABOVE.

BUREAU OF LAND MANAGEMENT
ARIZONA STATE OFFICE
222 NORTH CENTRAL AVENUE
PHOENIX, AZ 85004-2003

COUNT: 70 \$ 7000 INT: PR
FOR OFFICIAL USE ONLY

THE CLAIMS ARE SITUATED IN MOHAVE COUNTY, ARIZONA.

BLM SERIAL NUMBERS NAMES OF CLAIMS OR SITES
A MC 341687 THRU A MC 341746
COUNTY BOOK/DOCKET _____, PAGE(S) OR FEE NO(S) _____
A MC 341747 THRU A MC 341752
COUNTY BOOK/DOCKET _____, PAGE(S) OR FEE NO(S) _____

(OR) IF NOT CONSECUTIVE NUMBERS LIST SEPARATELY BELOW:

BLM SERIAL NUMBERS	NAME OF CLAIMS/SITES	COUNTY BOOK/DOCKET & PAGE OR FEE NUMBER
A MC _____	_____	_____
A MC _____	_____	_____
A MC _____	_____	_____
A MC _____	_____	_____
A MC _____	_____	_____
A MC _____	_____	_____
A MC _____	_____	_____
A MC _____	_____	_____
A MC _____	TELEPHONE SUBMISSION:	_____
A MC _____	_____	_____
A MC _____	_____	_____
A MC _____	Accuracy of the above information is the responsibility of the Claimant/Owner.	_____
A MC _____	_____	_____

CLAIMANT'S NAME: Mills TED

ADDRESS: 6001 FANDANGO CITY: EL PASO STATE: TX

CHECK HERE IF THIS IS A CHANGE OF ADDRESS PHONE: (915) 584-3752 ZIP: 79912

SIGNATURE: _____
TO RECORD WITH THE COUNTY, ONE CLAIMANT OR THE AGENT MUST SIGN

LIST ALL ADDITIONAL OWNERS ON REVERSE SIDE OF THIS FORM

FOR OFFICIAL USE ONLY
ENTERED INTO COMPUTER: 8/24 DATE MS INITIALS JK VERIFIED

TIME STAMP
8 8 23 A 2000
BLM ARIZONA OFFICE

43 CFR 3833.0-5(e) (August 30, 1994) REQUIRES THAT THE NAMES OF ALL OF THE OWNERS AND THEIR CURRENT ADDRESSES SHALL BE IDENTIFIED ON ALL INSTRUMENTS REQUIRED TO BE RECORDED OR FILED BY THE REGULATIONS, 43 CFR SUBPART 3833.

CLAIMANT'S NAME: _____
ADDRESS: _____ CITY: _____ STATE: _____
 CHECK HERE IF THIS PHONE: () ZIP: _____ IS
CHANGE OF ADDRESS

CLAIMANT'S NAME: _____
ADDRESS: _____ CITY: _____ STATE: _____
 CHECK HERE IF THIS PHONE: () ZIP: _____ IS
CHANGE OF ADDRESS

CLAIMANT'S NAME: _____
ADDRESS: _____ CITY: _____ STATE: _____
 CHECK HERE IF THIS PHONE: () ZIP: _____ IS
CHANGE OF ADDRESS

CLAIMANT'S NAME: _____
ADDRESS: _____ CITY: _____ STATE: _____
 CHECK HERE IF THIS PHONE: () ZIP: _____ IS
CHANGE OF ADDRESS

CLAIMANT'S NAME: _____
ADDRESS: _____ CITY: _____ STATE: _____
 CHECK HERE IF THIS PHONE: () ZIP: _____ IS
CHANGE OF ADDRESS

CLAIMANT'S NAME: _____
ADDRESS: _____ CITY: _____ STATE: _____
 CHECK HERE IF THIS PHONE: () ZIP: _____ IS
CHANGE OF ADDRESS

CLAIMANT'S NAME: _____
ADDRESS: _____ CITY: _____ STATE: _____
 CHECK HERE IF THIS PHONE: () ZIP: _____ IS
CHANGE OF ADDRESS

CLAIMANT'S NAME: _____
ADDRESS: _____ CITY: _____ STATE: _____
 CHECK HERE IF THIS PHONE: () ZIP: _____ IS
CHANGE OF ADDRESS

DEPARTMENT OF THE INTERIOR
BUREAU OF LAND MANAGEMENT

MINING CLAIMS

Customer Information - With OUT Legal Description

ACTIVE CLAIMS

Run Date: 09/21/2000 12:01 PM

Page 1 of 2

Admin State: AZ
Geo State:

CUSTOMER ID: 49760

MILLS TED
6001 FANDANGO PL
EL PASO, TX 79912

Serial No	Claim Name/Number	County	Disposition	Int Rel
AMC341687	I AM 1	MOHAVE	ACTIVE	OWNER
AMC341688	I AM 2	MOHAVE	ACTIVE	OWNER
AMC341689	I AM 3	MOHAVE	ACTIVE	OWNER
AMC341690	I AM 4	MOHAVE	ACTIVE	OWNER
AMC341691	I AM 5	MOHAVE	ACTIVE	OWNER
AMC341692	I AM 6	MOHAVE	ACTIVE	OWNER
AMC341693	I AM 8	MOHAVE	ACTIVE	OWNER
AMC341694	I AM 9	MOHAVE	ACTIVE	OWNER
AMC341695	I AM 13	MOHAVE	ACTIVE	OWNER
AMC341696	I AM 14	MOHAVE	ACTIVE	OWNER
AMC341697	I AM 15	MOHAVE	ACTIVE	OWNER
AMC341698	I AM 16	MOHAVE	ACTIVE	OWNER
AMC341699	I AM 17	MOHAVE	ACTIVE	OWNER
AMC341700	I AM 18	MOHAVE	ACTIVE	OWNER
AMC341701	I AM 19	MOHAVE	ACTIVE	OWNER
AMC341702	I AM 20	MOHAVE	ACTIVE	OWNER
AMC341703	I AM 21	MOHAVE	ACTIVE	OWNER
AMC341704	I AM 22	MOHAVE	ACTIVE	OWNER
AMC341705	I AM 23	MOHAVE	ACTIVE	OWNER
AMC341706	I AM 24	MOHAVE	ACTIVE	OWNER
AMC341707	I AM 25	MOHAVE	ACTIVE	OWNER
AMC341708	I AM 26	MOHAVE	ACTIVE	OWNER
AMC341709	I AM 27	MOHAVE	ACTIVE	OWNER
AMC341710	I AM 28	MOHAVE	ACTIVE	OWNER
AMC341711	I AM 29	MOHAVE	ACTIVE	OWNER
AMC341712	I AM 30	MOHAVE	ACTIVE	OWNER
AMC341713	I AM 31	MOHAVE	ACTIVE	OWNER
AMC341714	I AM 32	MOHAVE	ACTIVE	OWNER
AMC341715	I AM 33	MOHAVE	ACTIVE	OWNER
AMC341716	I AM 34	MOHAVE	ACTIVE	OWNER
AMC341717	I AM 35	MOHAVE	ACTIVE	OWNER
AMC341718	I AM 36	MOHAVE	ACTIVE	OWNER
AMC341719	I AM 37	MOHAVE	ACTIVE	OWNER
AMC341720	I AM 38	MOHAVE	ACTIVE	OWNER
AMC341721	I AM 39	MOHAVE	ACTIVE	OWNER
AMC341722	I AM 40	MOHAVE	ACTIVE	OWNER
AMC341723	I AM 41	MOHAVE	ACTIVE	OWNER
AMC341724	I AM 42	MOHAVE	ACTIVE	OWNER
AMC341725	I AM 43	MOHAVE	ACTIVE	OWNER
AMC341726	I AM 44	MOHAVE	ACTIVE	OWNER
AMC341727	I AM 45	MOHAVE	ACTIVE	OWNER
AMC341728	I AM 46	MOHAVE	ACTIVE	OWNER
AMC341729	I AM 47	MOHAVE	ACTIVE	OWNER
AMC341730	I AM 48	MOHAVE	ACTIVE	OWNER
AMC341731	I AM 49	MOHAVE	ACTIVE	OWNER
AMC341732	I AM 50	MOHAVE	ACTIVE	OWNER
AMC341733	I AM 51	MOHAVE	ACTIVE	OWNER
AMC341734	I AM 52	MOHAVE	ACTIVE	OWNER
AMC341735	I AM 53	MOHAVE	ACTIVE	OWNER
AMC341736	I AM 54	MOHAVE	ACTIVE	OWNER
AMC341737	I AM 55	MOHAVE	ACTIVE	OWNER

11

DEPARTMENT OF THE INTERIOR
BUREAU OF LAND MANAGEMENT
MINING CLAIMS

Customer Information - With OUT Legal Description
ACTIVE CLAIMS

run Date: 09/21/2000 12:01 PM

Page 2 of 2

Serial No	Claim Name/Number	County	Disposition	Int Rel
AMC341738	I AM 56	MOHAVE	ACTIVE	OWNER
AMC341739	I AM 57	MOHAVE	ACTIVE	OWNER
AMC341740	I AM 58	MOHAVE	ACTIVE	OWNER
AMC341741	I AM 59	MOHAVE	ACTIVE	OWNER
AMC341742	I AM 60	MOHAVE	ACTIVE	OWNER
AMC341743	I AM 61	MOHAVE	ACTIVE	OWNER
AMC341744	I AM 62	MOHAVE	ACTIVE	OWNER
AMC341745	I AM 63	MOHAVE	ACTIVE	OWNER
AMC341746	I AM 64	MOHAVE	ACTIVE	OWNER
AMC341753	I AM 7	MOHAVE	ACTIVE	OWNER
AMC341754	I AM 10	MOHAVE	ACTIVE	OWNER
AMC341755	I AM 11	MOHAVE	ACTIVE	OWNER
AMC341756	I AM 12	MOHAVE	ACTIVE	OWNER

B

DEPARTMENT OF THE INTERIOR
BUREAU OF LAND MANAGEMENT
MINING CLAIMS

Customer Information - With OUT Legal Description
ACTIVE CLAIMS

Run Date: 09/21/2000 12:16 PM

Page 1 of 1

Admin State: AZ
Geo State:

GREENLEE CORP
1475 TERMINAL WAY #E
RENO, NV 89502

CUSTOMER ID: 72141

Serial No	Claim Name/Number	County	Disposition	Int Rel
AMC341747	TED 65	MOHAVE	ACTIVE	OWNER
AMC341748	TED 66	MOHAVE	ACTIVE	OWNER
AMC341749	TED 67	MOHAVE	ACTIVE	OWNER
AMC341750	TED 68	MOHAVE	ACTIVE	OWNER
AMC341751	TED 69	MOHAVE	ACTIVE	OWNER
AMC341752	TED 70	MOHAVE	ACTIVE	OWNER

6

**United States Department of the Interior
Bureau of Land Management**
BUSINESS & SUPPORT SVCS DIV
222 N CENTRAL AVE
PHOENIX, AZ 85004 -2203
Phone: (602) 417-9200

Receipt	
No:	174804

Transaction #: 187766					
Date of Transaction: 08/23/2000					
CUSTOMER:		TED MILLS 6001 FANDANGO PL EL PASO, TX 79912			
LINE #	QTY	COMMODITY / SUBJECT / ACTION / PRODUCT	REMARKS	UNIT PRICE	TOTAL
1	1	LOCATABLE MINERALS / MINING CLAIMS-ACCOUNTS/UNADJUDICATED / MINING CLAIM MONEY RECEIVED (455)	MAINT 2001 (7)	- n/a -	\$7,000.00
TOTAL:					\$7,000.00

PAYMENT INFORMATION			
1	AMOUNT:	\$7,000.00	POSTMARKED: N/A
	TYPE:	CREDIT CARD	RECEIVED: 08/23/2000
	NAME:	MILLS, TED 6001 FANDANGO PL EL PASO TX 79912	
	CARD NO:	XXXXXXXXXXXX5596	AUTH CODE: 023409
	NAME ON CARD:	TED MILLS	
	EXPIRES:	11/30/2002	
	SIGNATURE:		

REMARKS

CASE SERIAL NUMBER INFORMATION		
TRNS #	LINE #	CASES
187766	1	AMC341687

This receipt was generated by the automated BLM Collections and Billings System and is a paper representation of a portion of the official electronic record contained therein.

341687

8-24-99

Paying my claim maintenance fee
of \$100.00 per mining claim due on or
before September 1, 1999 for 70
mining claims.

Name: Ted Mills

Address: 6001 Fandango Place
El Paso, Texas 79912

Telephone: 915-584-3752

RECEIVED
BLM, AZ STATE OFFICE
1999 AUG 24 P 1:36
PHOENIX, ARIZONA

$70 \times \$100.00 = \7000.00
TS

8-24-99

Paying my claim maintenance fee
of \$100.00 per mining claim due on or
before September 1, 1999 for 70
mining claims.

Name: Ted Mills

Address: 6001 Fandango Place
El Paso, Texas 79912

Telephone: 915-584-3752

PHOENIX, ARIZONA

1999 AUG 24 P 1:36

RECEIVED
BLM AZ STATE OFFICE

$70 \times \$100.00 = \7000.00
TB

Date Prepared: 8-24-99

Lead A MC Number: A MC 341687

Ending A MC Number: A MC 341752

CLAIM INDEX

<u>SERIAL NUMBER</u>	<u>CLAIM NAME</u>	<u>CLAIMANT'S NAME</u>
A MC 341687	I AM 1	TED MILLS
A MC 341688	I AM 2	" "
A MC 341689	I AM 3	" "
A MC 341690	I AM 4	" "
A MC 341691	I AM 5	" "
A MC 341692	I AM 6	" "
A MC 341693	I AM 8	" "
A MC 341694	I AM 9	" "
A MC 341695	I AM 13	" "
A MC 341696	I AM 14	" "
A MC 341697	I AM 15	" "
A MC 341698	I AM 16	" "
A MC 341699	I AM 17	" "
A MC 341700	I AM 18	" "
A MC 341701	I AM 19	" "
A MC 341702	I AM 20	" "
A MC 341703	I AM 21	" "
A MC 341704	I AM 22	" "
A MC 341705	I AM 23	" "
A MC 341706	I AM 24	" "
A MC 341707	I AM 25	" "
A MC 341708	I AM 26	" "
A MC 341709	I AM 27	" "
A MC 341710	I AM 28	" "

PHOENIX, ARIZONA

1999 AUG 24 P 1:36

RECEIVED
BLM / AZ STATE OFFICE

ENTERED INTO COMPUTER

9/1/99 *dc*

24

SERIAL NUMBERCLAIM NAMECLAIMANT NAME

A MC 341711

I AM 29

TED MILLS

A MC 341712

I AM 30

" "

A MC 341713

I AM 31

" "

A MC 341714

I AM 32

" "

A MC 341715

I AM 33

" "

A MC 341716

I AM 34

" "

A MC 341717

I AM 35

" "

A MC 341718

I AM 36

" "

A MC 341719

I AM 37

" "

A MC 341720

I AM 38

" "

A MC 341721

I AM 39

" "

A MC 341722

I AM 40

" "

A MC 341723

I AM 41

" "

A MC 341724

I AM 42

" "

A MC 341725

I AM 43

" "

A MC 341726

I AM 44

" "

A MC 341727

I AM 45

" "

A MC 341728

I AM 46

" "

A MC 341729

I AM 47

" "

A MC 341730

I AM 48

" "

A MC 341731

I AM 49

" "

A MC 341732

I AM 50

" "

A MC 341733

I AM 51

" "

A MC 341734

I AM 52

" "

A MC 341735

I AM 53

" "

A MC 341736

I AM 54

" "

A MC 341737

I AM 55

" "

A MC 341738

I AM 56

" "

1999 AUG 24 P 1:36

RECEIVED
BLM, AZ STATE OFFICE

PHOENIX, ARIZONA

ENTERED INTO COMPUTER
9/1/99
J - JS

28

SERIAL NUMBER

CLAIM NAME

CLAIMANT'S NAME

A MC 341739

I AM 57

TED WILLS

A MC 341740

I AM 58

" "

A MC 341741

I AM 59

" "

A MC 341742

I AM 60

" "

A MC 341743

I AM 61

" "

A MC 341744

I AM 62

" "

A MC 341745

I AM 63

" "

A MC 341746

I AM 64

" "

A MC 341747

TED 65

" "

A MC 341748

TED 66

" "

A MC 341749

TED 67

" "

A MC 341750

TED 68

" "

A MC 341751

TED 69

" "

A MC 341752

TED 70

" "

RECEIVED
B.L.M. AZ STATE OFFICE
1999 AUG 24 P 1:36
PHOENIX, ARIZONA

ENTERED INTO COMPUTER

8/1/99
[Signature]

14
[Signature]

Date Prepared: May 22, 1997

Lead A MC Number: A MC 341753

Ending A MC Number: A MC 341756

CLAIM INDEX

SERIAL NUMBER

CLAIM NAME

CLAIMANT'S NAME

A MC 341753

I AM 7

TED MILLS

A MC 341754

I AM 10

" "

A MC 341755

I AM 11

" "

A MC 341756

I AM 12

" "

RECEIVED
B.L.M. AZ STATE OFFICE
1999 AUG 24 P 1:36
PHOENIX, ARIZONA

ENTERED INTO COMPUTER

7/1/99
[Handwritten signature]

[Handwritten initials]

UNITED STATES
DEPARTMENT OF THE INTERIOR
BUREAU OF LAND MANAGEMENT

RECEIPT AND ACCOUNTING ADVICE

NO. 2348197⁰⁷

CD/AZ 09/01/99

Subject: CLAIM MAINTENANCE FEE 2000
REPLACEMENT FUNDS

3 20 53

7,000.00 ✓

Applicant:
TED MILLS
6001 FANDANGO PLACE
EL PASO TEXAS 79912

CC

Remitter:

Assignor:

LEASE MANAGEMENT DATA NEW UPDATE PAYMENT

ORIGINAL SERIAL NO.	ASG.	TYPE	ST.	CTY.	FUND SYMBOL	ACRES/UNITS	RATE
AMC 341687 ET AL	(70)						

AMOUNT	ANV. DATE	EXP. DATE	BILL CYC.	S/C	DISTRICT	NEXT BILL	MISC. DATA	U of M	ACTUAL UNITS

ASSIGNMENT SERIAL NO.	ASG.	TYPE	ST.	CTY.	FUND SYMBOL	ACRES/UNITS	RATE

AMOUNT	ANV. DATE	EXP. DATE	BILL CYC.	S/C	DISTRICT	NEXT BILL	MISC. DATA	U of M	ACTUAL UNITS

APPLY REMITTANCE			
ACTION	FUND SYMBOL	CTY.	AMOUNT
FILING FEE			
RENTAL			
UNEARNED			
REFUND			7,000.00
TOTAL			
AMOUNT DUE			

Remarks: *Sup. payment.*
See Acct. Adv. #
2296822

BY: *Mary B Nyde* DATE: *9/14/99*

Lease in Escrow?
 KGS?
 Auto Escalates?
 Auto Renew?

Of Interest?
Operating Rights?
Operator
Bond Filed?

FOR MMS USE ONLY

BILLEE	FOREST REFUGE
NUMBER	
OCS SECTION	
CODE	

UNITED STATES
DEPARTMENT OF THE INTERIOR
BUREAU OF LAND MANAGEMENT

07

RECEIPT AND ACCOUNTING ADVICE

CD/AZ NO. 2296822
08/24/99

Subject: CLAIM MAINTENANCE FEE 2000

2 45 13

7,000.00

Applicant: TED MILLS
6001 FANDANGO PL
EL PASO EX 79912

Remitter: CK
915-584-3752

Assignor:

LEASE MANAGEMENT DATA									
<input type="checkbox"/> NEW <input type="checkbox"/> UPDATE <input type="checkbox"/> PAYMENT									
ORIGINAL SERIAL NO.	ASG.	TYPE	ST.	CTY.	FUND SYMBOL			ACRES/UNITS	RATE
AMC 341687 ETAL	(70)								
AMOUNT	ANV. DATE	EXP. DATE	BILL CYC.	S/C	DISTRICT	NEXT BILL	MISC. DATA	U of M	ACTUAL UNITS
ASSIGNMENT SERIAL NO.	ASG.	TYPE	ST.	CTY.	FUND SYMBOL			ACRES/UNITS	RATE
AMOUNT	ANV. DATE	EXP. DATE	BILL CYC.	S/C	DISTRICT	NEXT BILL	MISC. DATA	U of M	ACTUAL UNITS

APPLY REMITTANCE			
ACTION	FUND SYMBOL	CTY.	AMOUNT
FILING FEE			
RENTAL			
UNEARNED			
REFUND			
TOTAL			
AMOUNT DUE			

Remarks:

BY: _____ DATE: _____

Lease in Escrow?
 KGS?
 Auto Escalates?
 Auto Renew?

Of Interest?
 Operating Rights?
 Operator
 Bond Filed?

FOR MMS USE ONLY

BILLEE	NUMBER	FOREST REFUGE
OCS SECTION	CODE	

341753

341687

MAINTENANCE FEE PAYMENT

\$100.00 MAINTENANCE FEE PAYMENT DUE ON OR BEFORE AUGUST 31, 1998
IN LIEU OF ASSESSMENT WORK FOR THE UPCOMING ASSESSMENT
YEAR BEGINNING SEPTEMBER 1 OF THE YEAR NOTED ABOVE.

Bureau Of Land Management
Arizona State Office
222 North Central Avenue
Phoenix, AZ. 85004-2203

COUNT: <u>70</u> \$ <u>7000.</u> INT: <u>ES</u>
FOR OFFICIAL USE ONLY

THE CLAIMS ARE SITUATED IN MoHAVE COUNTY,
ARIZONA.

BLM SERIAL NUMBERS

NAMES OF CLAIMS OR SITES

6 A MC 341687 THRU A MC 341692 IAM 1-6 ✓

COUNTY BOOK/DOCKET _____, PAGE(S) OR FEE NO(S) _____

52 A MC 341695 THRU A MC 341746 IAM 13-64 ✓

COUNTY BOOK/DOCKET _____, PAGE(S) OR FEE NO(S) _____

(OR) IF NOT CONSECUTIVE NUMBERS LIST SEPARATELY BELOW:

BLM SERIAL NUMBERS	NAME OF CLAIMS/SITES	COUNTY BOOK/DOCKET & PAGE OR FEE NUMBER
A MC <u>341753</u>	<u>IAM 7</u>	<u>9660203</u> ✓
A MC <u>341693</u>	<u>IAM 8</u>	<u>9641200</u> ✓
<u>6</u> A MC <u>341694</u>	<u>IAM 9</u>	<u>9641201</u> ✓
A MC <u>341754</u>	<u>IAM 10</u>	<u>9660204</u> ✓
A MC <u>341755</u>	<u>IAM 11</u>	<u>9660205</u> ✓
A MC <u>341756</u>	<u>IAM 12</u>	<u>9660206</u> ✓
A MC _____	_____	_____
A MC <u>(341747 thru - 341752)</u>	<u>Ted 65-70</u>	<u>9658500 - 9658505</u> ✓
A MC _____	_____	_____
A MC _____	_____	_____

CLAIMANT'S NAME: Ted Mills

ADDRESS: 6001 Fandango Place CITY: El Paso STATE: TX

CHECK HERE IF THIS IS A CHANGE OF ADDRESS PHONE: (915) 584-3752 ZIP: 79912

SIGNATURE: Ted Mills
TO RECORD WITH THE COUNTY, ONE CLAIMANT OR THE AGENT MUST SIGN

LIST ALL ADDITIONAL OWNERS ON REVERSE SIDE OF THIS FORM

FOR OFFICIAL USE ONLY		
ENTERED INTO COMPUTER: <u>8/18/98</u>	<u>L</u>	<u>St</u>
DATE	INITIALS	VERIFIED

TIME STAMP

PHOENIX, ARIZONA

1998 AUG 17 A 10:25

RECEIVED
BLM, AZ STATE OFFICE

43 CFR 3833.0-5(e) (August 30, 1994) REQUIRES THAT THE NAMES OF ALL OF THE OWNERS AND THEIR CURRENT ADDRESSES SHALL BE IDENTIFIED ON ALL INSTRUMENTS REQUIRED TO BE RECORDED OR FILED BY THE REGULATIONS, 43 CFR SUBPART 3833.

CLAIMANT'S NAME: _____

ADDRESS: _____ CITY: _____ STATE: _____

CHECK HERE IF THIS IS CHANGE OF ADDRESS PHONE: (_____) ZIP: _____

CLAIMANT'S NAME: _____

ADDRESS: _____ CITY: _____ STATE: _____

CHECK HERE IF THIS IS CHANGE OF ADDRESS PHONE: (_____) ZIP: _____

CLAIMANT'S NAME: _____

ADDRESS: _____ CITY: _____ STATE: _____

CHECK HERE IF THIS IS CHANGE OF ADDRESS PHONE: (_____) ZIP: _____

CLAIMANT'S NAME: _____

ADDRESS: _____ CITY: _____ STATE: _____

CHECK HERE IF THIS IS CHANGE OF ADDRESS PHONE: (_____) ZIP: _____

CLAIMANT'S NAME: _____

ADDRESS: _____ CITY: _____ STATE: _____

CHECK HERE IF THIS IS CHANGE OF ADDRESS PHONE: (_____) ZIP: _____

CLAIMANT'S NAME: _____

ADDRESS: _____ CITY: _____ STATE: _____

CHECK HERE IF THIS IS CHANGE OF ADDRESS PHONE: (_____) ZIP: _____

CLAIMANT'S NAME: _____

ADDRESS: _____ CITY: _____ STATE: _____

CHECK HERE IF THIS IS CHANGE OF ADDRESS PHONE: (_____) ZIP: _____

UNITED STATES
DEPARTMENT OF THE INTERIOR
BUREAU OF LAND MANAGEMENT

RECEIPT AND ACCOUNTING ADVICE

NO. 2389363 04

Subject: CLAIM MAINTENANCE FEE 1999 - 70

TC/AZ 08/17/98

Applicant:

2 4 13 7,000.00 ✓

TED MILLS
6001 FANDANGO PL
EL PASO TX 79912

Remitter: CK 1509
915 584-3752

Assignor:

LEASE MANAGEMENT DATA NEW UPDATE PAYMENT

ORIGINAL SERIAL NO.	ASG.	TYPE	ST.	CTY.	FUND SYMBOL	ACRES/UNITS	RATE
AMC 241687, ET AL							

AMOUNT	ANV. DATE	EXP. DATE	BILL CYC.	S/C	DISTRICT	NEXT BILL	MISC. DATA	U of M	ACTUAL UNITS

ASSIGNMENT SERIAL NO.	ASG.	TYPE	ST.	CTY.	FUND SYMBOL	ACRES/UNITS	RATE

AMOUNT	ANV. DATE	EXP. DATE	BILL CYC.	S/C	DISTRICT	NEXT BILL	MISC. DATA	U of M	ACTUAL UNITS

APPLY REMITTANCE

ACTION	FUND SYMBOL	CTY.	AMOUNT
FILING FEE			
RENTAL			
UNEARNED			
REFUND			
TOTAL			
AMOUNT DUE			

Remarks:

BY: _____ DATE: _____

Lease in Escrow?
 KGS? Of Interest?
 Auto Escalates? Operating Rights?
 Auto Renew? Operator
 Bond Filed?

FOR MMS USE ONLY

BILLEE		FOREST REFUGE
NUMBER		
OCS SECTION		
CODE		

MAINTENANCE FEE PAYMENT

\$100.00 MAINTENANCE FEE PAYMENT DUE ON OR BEFORE AUGUST 31, 1997
IN LIEU OF ASSESSMENT WORK FOR THE UPCOMING ASSESSMENT
YEAR BEGINNING SEPTEMBER 1 OF THE YEAR NOTED ABOVE.

BUREAU OF LAND MANAGEMENT
 ARIZONA STATE OFFICE
 222 NORTH CENTRAL AVENUE
 PHOENIX, AZ 85004-2003

AMC 341753 SR

COUNT: 70 \$ 7000.00 INT: YES
 FOR OFFICIAL USE ONLY

THE CLAIMS ARE SITUATED IN Mohave COUNTY, ARIZONA.

BLM SERIAL NUMBERS	NAMES OF CLAIMS OR SITES
A MC <u>341687</u> THRU A MC <u>341746</u>	<u>1 AM 1-64</u>
COUNTY BOOK/DOCKET _____,	PAGE(S) OR FEE NO(S) _____
A MC <u>341747</u> THRU A MC <u>341752</u>	<u>Ted 65-70</u>
COUNTY BOOK/DOCKET _____,	PAGE(S) OR FEE NO(S) _____

(OR) IF NOT CONSECUTIVE NUMBERS LIST SEPARATELY BELOW:

BLM SERIAL NUMBERS	NAME OF CLAIMS/SITES	COUNTY BOOK/DOCKET & PAGE OR FEE NUMBER
A MC <u>341753</u>	<u>1 AM 7</u>	_____
A MC <u>341754</u>	<u>1 AM 10</u>	_____
A MC <u>341755</u>	<u>1 AM 11</u>	_____
A MC <u>341756</u>	<u>1 AM 12</u>	_____
A MC _____	_____	_____
A MC _____	_____	_____
A MC _____	_____	_____
A MC _____	_____	_____
A MC _____	_____	_____
A MC _____	_____	_____
A MC _____	_____	_____
A MC _____	_____	_____
A MC _____	_____	_____

CLAIMANT'S NAME: Ted Mills

ADDRESS: 6001 Fandango Place CITY: El Paso STATE: Texas

CHECK HERE IF THIS IS A CHANGE OF ADDRESS PHONE: (915) 584-3752 ZIP: 79912

SIGNATURE: Ted Mills
 TO RECORD WITH THE COUNTY, ONE CLAIMANT OR THE AGENT MUST SIGN

LIST ALL ADDITIONAL OWNERS ON REVERSE SIDE OF THIS FORM

FOR OFFICIAL USE ONLY

ENTERED INTO COMPUTER: 7/23/97 AM SR
 DATE INITIALS VERIFIED

TIME STAMP

PHOENIX, ARIZONA

JUL 22 12 09 PM '97

RECEIVED
 BLM AZ STATE OFFICE

43 CFR 3833.0-5(e) (August 30, 1994) REQUIRES THAT THE NAMES OF ALL OF THE OWNERS AND THEIR CURRENT ADDRESSES SHALL BE IDENTIFIED ON ALL INSTRUMENTS REQUIRED TO BE RECORDED OR FILED BY THE REGULATIONS, 43 CFR SUBPART 3833.

CLAIMANT'S NAME: _____
ADDRESS: _____ CITY: _____ STATE: _____
 CHECK HERE IF THIS PHONE: () ZIP: _____ IS
CHANGE OF ADDRESS

CLAIMANT'S NAME: _____
ADDRESS: _____ CITY: _____ STATE: _____
 CHECK HERE IF THIS PHONE: () ZIP: _____ IS
CHANGE OF ADDRESS

CLAIMANT'S NAME: _____
ADDRESS: _____ CITY: _____ STATE: _____
 CHECK HERE IF THIS PHONE: () ZIP: _____ IS
CHANGE OF ADDRESS

CLAIMANT'S NAME: _____
ADDRESS: _____ CITY: _____ STATE: _____
 CHECK HERE IF THIS PHONE: () ZIP: _____ IS
CHANGE OF ADDRESS

CLAIMANT'S NAME: _____
ADDRESS: _____ CITY: _____ STATE: _____
 CHECK HERE IF THIS PHONE: () ZIP: _____ IS
CHANGE OF ADDRESS

CLAIMANT'S NAME: _____
ADDRESS: _____ CITY: _____ STATE: _____
 CHECK HERE IF THIS PHONE: () ZIP: _____ IS
CHANGE OF ADDRESS

CLAIMANT'S NAME: _____
ADDRESS: _____ CITY: _____ STATE: _____
 CHECK HERE IF THIS PHONE: () ZIP: _____ IS
CHANGE OF ADDRESS

CLAIMANT'S NAME: _____
ADDRESS: _____ CITY: _____ STATE: _____
 CHECK HERE IF THIS PHONE: () ZIP: _____ IS
CHANGE OF ADDRESS

UNITED STATES
DEPARTMENT OF THE INTERIOR
BUREAU OF LAND MANAGEMENT

RECEIPT AND ACCOUNTING ADVICE

NO. 2315034 04

TC/AZ 07/22/97

Subject: CLAIM MAINTENANCE FEE 1998 - 70

2 7 13

7,000.00

Applicant:

TED & ANNETTE MILLS
6001 FANDANGO PL
EL PASO TX 79912

Remitter: CK 1105

Assignor:

LEASE MANAGEMENT DATA NEW UPDATE PAYMENT

ORIGINAL SERIAL NO.	ASG.	TYPE	ST.	CTY.	FUND SYMBOL	ACRES/UNITS	RATE
AMC 341687, ET AL							

AMOUNT	ANV. DATE	EXP. DATE	BILL CYC.	S/C	DISTRICT	NEXT BILL	MISC. DATA	U of M	ACTUAL UNITS

ASSIGNMENT SERIAL NO.	ASG.	TYPE	ST.	CTY.	FUND SYMBOL	ACRES/UNITS	RATE

AMOUNT	ANV. DATE	EXP. DATE	BILL CYC.	S/C	DISTRICT	NEXT BILL	MISC. DATA	U of M	ACTUAL UNITS

APPLY REMITTANCE			
ACTION	FUND SYMBOL	CTY.	AMOUNT
FILING FEE			
RENTAL			
UNEARNED			
REFUND			
TOTAL			
AMOUNT DUE			

Remarks:

BY: _____ DATE: _____

- Lease in Escrow?
- KGS? Of Interest?
- Auto Escalates? Operating Rights?
- Auto Renew? Operator
- Bond Filed?

FOR MMS USE ONLY		
BILLEE		FOREST REFUGE
NUMBER		
OCS SECTION		
CODE		

NOTICE!!

These documents have been scanned!

Do not place un-scanned documents beneath this notice!

Do not remove this notice from this file!

GPO Jacket No. 560-102
Print Order 61540
Rise Business Services, LLC
Job=AZ15 7/15/2019



Box Number= AZ15160



Claim Begin-End: AMC341687-AMC341752

5 Miscellaneous



AZ15160-10

AMC340653-AMC341753



Brown, Pauline <paulinebrown@blm.gov>

Amc341687

(no subject)

2 messages

Ted Mills <starmorning1@att.net>
Reply-To: Ted Mills <starmorning1@att.net>
To: "Paulinebrown@blm.gov" <Paulinebrown@blm.gov>

Fri, Mar 6, 2015 at 5:10 PM

Pauline,

*Here is the updated address for the Greenlee Corp.
Claims: amc341747-amc341752 Also called the "Ted"
claims. Thank you for making this change.*

*The Lord Bless You,
Annette Mills*

Brown, Pauline <paulinebrown@blm.gov>
To: Ted Mills <starmorning1@att.net>

Fri, Mar 6, 2015 at 5:19 PM

THANK YOU, I WILL UPDATE THE ADDRESS AND PLACE A COPY OF THIS EMAIL MESSAGE INTO THE LEAD CASE FILE (AMC341687); THANK YOU FOR RETURNING MY CALL TODAY.

HAVE A NICE WEEK-END,

PAULINE BROWN
LAND LAW EXAMINER
BUREAU OF LAND MANAGEMENT
ARIZONA STATE OFFICE
ONE NORTH CENTRAL AVE, STE 800
PHOENIX, AZ 85004-4427

OFFICE: (602) 417-9360

FAX: (602) 417-9490; 602-417-9452

paulinebrown@blm.gov

[Quoted text hidden]

Customer Name Update Screen

System ID:MC

Name: GREENLEE CORP

Lookup

Proprietor #: 72141

Renumber To:

Category: C - CORPORATION

Address: 6001 FANDANGO PL

Address Updated
ENTERED MAR 06 2015

ps per email msg Rec'd 3/6/15

City: EL PASO

State: TX

Zip: 799125217

UNDELIVERABLE

Email:

Save

Save/Override DataFlux

Delete

Renumber

Customer details successfully saved for Customer Id 72141

Customer Name Update Screen

System ID:MC

Name: GREENLEE CORP

Lookup

Proprietor #: 72141

Renumber To:

Category: C - CORPORATION ▾

Address: 1475 TERMINAL WAY STE E

← Previous Address

City: RENO

State: NV ▾

Zip: 895023225

UNDELIVERABLE

Email:

Save

Save/Override DataFlux

Delete

Renumber

ENTERED WEB 07/2012



United States Department of the Interior



BUREAU OF LAND MANAGEMENT
Arizona State Office
One North Central Avenue, Suite 800
Phoenix, Arizona 85004-4427
www.blm.gov/az/

Special Bureau of Land Management (BLM) Public Room Notification

From January 25 to 30, 2015, the City of Phoenix is hosting the National Football League's Pro Bowl and Super Bowl XLIX activities and entertainment in the heart of downtown Phoenix. The BLM Arizona State Office is located at One North Central Avenue, Suite 800 and is within the Super Bowl Central boundary, between Monroe and Jefferson Streets and Central Avenue and 3rd Street. It is anticipated over one million visitors will participate in the week-long festivities.

The Verizon Super Bowl Central events will result in multiple street closures and traffic flow modifications. Access and parking to the downtown area will be limited and congested. Due to these modifications, the BLM will temporarily handle all Arizona State Office Public Room services (*Jan. 26 – 30*) out of the BLM Phoenix District Office located at 21605 North 7th Avenue in Phoenix. This temporary action will allow the BLM to provide the same level of customer service for mining claims, permits, maps and other public land information from a location that will be more easily accessed during these events. The BLM Arizona State Office public contact specialists will be available at the Phoenix District Office or by phone at 602-417-9528 from 9 a.m. to 4 p.m. on Monday through Friday, with no change to normal services.

The BLM encourages the public to conduct its BLM-related Public Room business during this time at the Phoenix District Office, in person or by phone. All transactions conducted through regular mail should continue to be sent to the Arizona State Office where it will continue to be processed using the official post mark.

This notification, with the appropriate addresses and contact information, will be posted on BLM Arizona's Webpage at www.blm.gov/az/. In addition, the BLM's phone messaging system, on 602-417-9200, will advise BLM Arizona State Office Public Room Services customers of the temporary alternative location.

Regular Public Room services at the BLM Arizona State Office, One North Central Avenue, Suite 800 location will resume on Monday, February 2, 2015 from 9 a.m. to 4 p.m.

UNITED STATES
DEPARTMENT OF THE INTERIOR

Bureau of Land Management
Arizona State Office
1 North Central
Phoenix, AZ
Official
Penalty for P

NIXIE 895 DE 1 0002/06/15
RETURN TO SENDER
ATTEMPTED - NOT KNOWN
UNABLE TO FORWARD
BC: 85004442700 *0614-02881-22-46

neopost
01/22/2015
US POSTAGE



FIRST-CLASS MAIL
\$00.48⁰
US OFFICIAL MAIL
\$ 300 Penalty
For Private Use
ZIP 85004
041L11101433

GREENLEE CORP
1475 TERMINAL WAY STE E
RENO, NV 89502-3225

ANK

895023225 70074



**UNITED STATES
DEPARTMENT OF THE INTERIOR**

Bureau of Land Management
Arizona State Office
1 North Central
Phoenix, AZ
Official
Penalty for P

NIXIE 895 DE 1 0002/05/15
RETURN TO SENDER
ATTEMPTED - NOT KNOWN
UNABLE TO FORWARD
BC: 85004442700 *0614-02881-22-45

**GREENLEE CORP
1475 TERMINAL WAY STE E
RENO, NV 89502-3225**

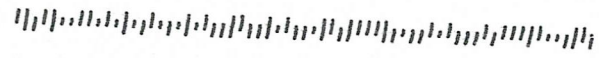
neopost
01/22/2015
US POSTAGE



FIRST-CLASS MAIL
\$00.48⁰
US OFFICIAL MAIL
\$300 Penalty
For Private Use
ZIP 85004
041L11101433

ANK

895023225 70074





800-635-4772



Cart |

| Sign In

Data Quality | Direct Mail | Popular Services | Industries | Support | Resources | Lookups | Company

Home > Lookups > Personator

Name

Company

Address

City

State

ZIP Code

Phone

Email

Personator:


- Enter a Name & Address to verify, correct & standardize it.
 - Enter an Address to get the related Name and Phone.
 - Enter a Phone to get the related Name and Address.
 - Enter an Email to get the related Name, Address and Phone.
 - Enter an AddressKey in ZIP Code to get the Name, Address and Phone.
 - Displays a map of the Address with the latitude & longitude.
 - Appended information is displayed to current Subscribers.
-
- The Personator Web Service can be a part of your custom application or web site. [Click Here](#) to learn more.
 - Data Quality Components for Microsoft SQL features a Personator transform among its many Data Quality services in SSIS. To learn more [Click Here](#)
 - ListWare for Excel adds power of Personator to Excel. This new add-in verifies address, phones & emails. Updates address of moves & geocodes to the rooftop. To learn more [Click Here](#)

Name & Address Verified

(AS01,AS16,DA10,DA30,GS05,PS01,PS08,PS10,VR01,VR04)

[Climate](#) [Contributors](#) [Income Tax](#) [Home Sales](#) [Nonprofits](#) [Property Info](#) [Street Detail](#) [Emails](#)

Company	Greenlee Corp.	
Name Append	Available to Subscribers only! Click here to Sign In or Register	
Address	1475 Terminal Way Ste E Reno NV 89502-3225	Address Verified - AS01
AddressKey	89502322577	
Notice	Address is Vacant.	
Email	N/A	
Phone Append	Available to Subscribers only! Click here to Sign In or Register	
Latitude & Longitude	39.509950 -119.778390	Geocoded to Rooftop - GS05
Address Information	Business	
Postal Carrier Route	C074 Map	
Representative & District	Mark Amodei (R) (02) Map	
Census Entities	County Washoe 32031 Map Tract 9800.00 Map Block 1020 Map Place, City or Town 3260600 Reno city Map Unified School District 3200480 WASHOE COUNTY SCHOOL DISTRICT Map	
State Upper District	013 Map	
State Lower District	030 Map	
Delivery Post Office.	RENO 2000 VASSAR ST RENO NV 89510 Map Phone: 775-788-0729	



Order Detail

Close

Transaction ID 3204233
 Order Type A
 Order Status P
 Order Date 08/26/2014
 Login ID 4268
 Login ahouston

Receive Date 08/26/2014
 Receipt ID 3112519
 Reference Transaction
 Last Updated By 4268
 Last Update User ahouston
 Last Update Date 8/26/14 11:39

Customer ID
 First Name TED
 Middle Initial
 Last Name MILLS
 Company

Address 1 16001 FANDANGO PL
 Address 2
 City EL PASO State TX Zip -
 Country US
 Phone

*3-6-15
 12:22 p left a msg*

Assignor ID
 First Name
 Middle Initial
 Last Name
 Company
 AR flag

915-845-7468

Historical Order Number

Order Items

OITranID	XferOI	OrderID	Login	OI-Date	Type	Qty	UnitPrice	Total	BillNumber	BillLine	BIID	CostCtr	RcptOrg	W
1	6878413	3204233	ahouston	08/26/2014	C	1.00	0.00	10850.00				LLAZ931000	LLAZ931000	
2	6885888	3204233	LR2KMCII	08/28/2014	T	1.00	0.00	-10850.00				LLAZ931000	LLAZ931000	
3	6885889	3204233	LR2KMCII	08/28/2014	T	70.00	0.00	10850.00				LLAZ950000	LLAZ931000	

DEPARTMENT OF THE INTERIOR
BUREAU OF LAND MANAGEMENT
MINING CLAIMS

MC Customer Information - With Serial No. and Claim Name
ACTIVE CLAIMS

Admin State: AZ
Geo State: AZ

GREENLEE CORP
1475 TERMINAL WAY STE E
RENO, NV 89502-3225

CUSTOMER ID: 72141

<u>Serial No.</u>	<u>Claim Name/Number</u>	<u>Lead Serial No.</u>	<u>Disposition</u>
AMC341747	TED 65	AMC341687	ACTIVE
AMC341748	TED 66	AMC341687	ACTIVE
AMC341749	TED 67	AMC341687	ACTIVE
AMC341750	TED 68	AMC341687	ACTIVE
AMC341751	TED 69	AMC341687	ACTIVE
AMC341752	TED 70	AMC341687	ACTIVE
Number of ACTIVE cases: 6			

3/6/15 915-845-7468
Mrs. Mills called @ 4:44p
Address Update Info:
 Attn
 Annette Mills
 Greenlee Corp
 6001 Fandango
 El Paso TX 79912

BUREAU OF LAND MANAGEMENT
MINING CLAIMS
MC Customer Information

Run Date: 03/02/2015 11:27 AM

Page: 1

Total Rows Returned: 10

AZ

Limiting Criteria:

System Id = MC

Admin State = AZ

Geo State = AZ

Case Disp Txt = ACTIVE

Geost County Cd =

Admst Dist FO Cd =

Cust Nm begins with GREENLEE CORP

District Txt =

FO Txt =

County Txt =

Adm Agency =

Adm Agency Txt =

Mer Twp Rng =

Mtrs =

Casetype =

**NO WARRANTY IS MADE BY BLM
FOR USE OF THE DATA FOR
PURPOSES NOT INTENDED BY BLM**

OFFICIAL COPIES /CF/ /SD READ/ /GROUP/ /SECTION/ /AUTHOR/

5/22/97
3800 (952.3) SR
A MC 341687

MAY 23 1997

Mr. Ted Mills
6001 Fandango Place
El Paso, Texas 79912

Dear Mr. Mills:

The enclosed list identifies the serial numbers that have been assigned to each of your mining claim location notices received by this office on October 22, 1996.

The regulations require you to identify the claim name and A MC serial number of each claim, and the claimant's name and address on all future documents and correspondence filed with the Bureau of Land Management (BLM).

The acknowledgment does not verify that your claims have been located on lands open to mineral entry or are encumbered by rights of other mining claimants. Only those mining claims that are entirely located on private or Federal lands that are not open to mineral entry will be officially declared void by a BLM Decision.

Please advise this office of all changes of address, authorized agents, and transfers of ownership.

Transfers of ownership are governed by 43 CFR 3833.3(a) which states that, "Whenever the owner of an unpatented mining claim, mill site or tunnel site, which has been recorded in accordance with 43 CFR 3833.1, sells, assigns, or otherwise conveys all or any part of his interest in the claim, his transferee shall file in the proper BLM office within 60 days after the completion of the transfer..." A service charge of \$5 per claim is required for all transfers.

PLEASE NOTE: Unless you have already paid in advance the next annual maintenance fee payment or maintenance fee payment waiver certification, is due on or before August 31, 1997.

By keeping our records current, we will be able to provide better public service. **All future correspondence from this office will be sent only to the above name and address unless otherwise instructed.**

If any of the information listed on the enclosure is not correct, please notify this office in writing at our new address printed above. If additional assistance is needed, call (602) 417-9518.

Sincerely,

/s/ Dorie Morrison

Mary Jo Yoas
Chief, Lands and Minerals Adjudication

Enclosure

SRIVAS:ers:5/22/97:341687

Date Prepared: May 22, 1997

Lead A MC Number: A MC 341687

Ending A MC Number: A MC 341752

CLAIM INDEX

<u>SERIAL NUMBER</u>	<u>CLAIM NAME</u>	<u>CLAIMANT'S NAME</u>
A MC 341687	I AM 1	TED MILLS
A MC 341688	I AM 2	" "
A MC 341689	I AM 3	" "
A MC 341690	I AM 4	" "
A MC 341691	I AM 5	" "
A MC 341692	I AM 6	" "
A MC 341693	I AM 8	" "
A MC 341694	I AM 9	" "
A MC 341695	I AM 13	" "
A MC 341696	I AM 14	" "
A MC 341697	I AM 15	" "
A MC 341698	I AM 16	" "
A MC 341699	I AM 17	" "
A MC 341700	I AM 18	" "
A MC 341701	I AM 19	" "
A MC 341702	I AM 20	" "
A MC 341703	I AM 21	" "
A MC 341704	I AM 22	" "
A MC 341705	I AM 23	" "
A MC 341706	I AM 24	" "
A MC 341707	I AM 25	" "
A MC 341708	I AM 26	" "
A MC 341709	I AM 27	" "
A MC 341710	I AM 28	" "

<u>SERIAL NUMBER</u>	<u>CLAIM NAME</u>	<u>CLAIMANT'S NAME</u>
A MC 341711	I AM 29	TED MILLS
A MC 341712	I AM 30	" "
A MC 341713	I AM 31	" "
A MC 341714	I AM 32	" "
A MC 341715	I AM 33	" "
A MC 341716	I AM 34	" "
A MC 341717	I AM 35	" "
A MC 341718	I AM 36	" "
A MC 341719	I AM 37	" "
A MC 341720	I AM 38	" "
A MC 341721	I AM 39	" "
A MC 341722	I AM 40	" "
A MC 341723	I AM 41	" "
A MC 341724	I AM 42	" "
A MC 341725	I AM 43	" "
A MC 341726	I AM 44	" "
A MC 341727	I AM 45	" "
A MC 341728	I AM 46	" "
A MC 341729	I AM 47	" "
A MC 341730	I AM 48	" "
A MC 341731	I AM 49	" "
A MC 341732	I AM 50	" "
A MC 341733	I AM 51	" "
A MC 341734	I AM 52	" "
A MC 341735	I AM 53	" "
A MC 341736	I AM 54	" "
A MC 341737	I AM 55	" "
A MC 341738	I AM 56	" "

SERIAL NUMBERCLAIM NAMECLAIMANT'S NAME

A MC 341739

I AM 57

TED MILLS

A MC 341740

I AM 58

" "

A MC 341741

I AM 59

" "

A MC 341742

I AM 60

" "

A MC 341743

I AM 61

" "

A MC 341744

I AM 62

" "

A MC 341745

I AM 63

" "

A MC 341746

I AM 64

" "

A MC 341747

TED 65

" "

A MC 341748

TED 66

" "

A MC 341749

TED 67

" "

A MC 341750

TED 68

" "

A MC 341751

TED 69

" "

A MC 341752

TED 70

" "

NOTICE!!

These documents have been scanned!

Do not place un-scanned documents beneath this notice!

Do not remove this notice from this file!

GPO Jacket No. 560-102
Print Order 61540
Rise Business Services, LLC
Job=AZ15 7/15/2019



Box Number= AZ15160



Claim Begin-End: AMC341687-AMC341752

6 Location Notices-Amendments and Supporting Documents



AZ15160-10 AMC340653-AMC341753

AM 1-6, 8-9, 10-64
TED 65-70

AM 5/19/97

MINING CLAIM STATUS REPORT

Lead Serial No. A MC 341687 THROUGH A MC 341752

No. of Lode Claims ~~5~~ 66

STATUS CHECKED BY Bay 10/22/96
Enter Action Code 669

No. of Placer Claims _____

No. of Association Placer (Not Enough Locators Send Form Ltr.) _____

MTP CHECKED
(Reduced Size Copy Enclosed)

No. of Mill Sites _____

ORCA GEO CHECKED
(Copy Enclosed)

No. of Tunnel Sites _____

Timely Filed YES NO

WILDERNESS (WA) AREA CHECKED

Service Charge Correct YES NO
(This is Curable)

WHICH WA

Location Fee Correct YES NO

Maintenance Fee Correct YES NO

"96" + "97" fee for 6 claims \$235 x 6 = 14,100
97 fee for 6 claims \$135 x 6 = 810
14,910.00

Amount Paid \$ 14,910.00

Shortage \$ _____ Overage \$ _____

Over-the-Counter Mail _____

Township(s) 23N 24N

Range(s) 18W 18W

Section(s) 4, 5, 8, 9 31, 32, 33

GENERAL JURISDICTION OF: BLM (or) WHICH NATIONAL FOREST _____

Enter Code 880 On Split Estate Land (Show Type of Patent - SX, PX, SRHE etc)

Enter Code 267 For Stockraising Homestead When Proper Notice Has Been Filed

STATUS

CLAIMS PARTIALLY VOID: Private Minerals Withdrawn _____ Other _____

I AM 45 -
I AM 22 - Pat 239758 - (~~need to amend~~) - 23N 18W Sec 5.

I AM 44 - ⁵⁷ Pat 1142749 - ~~NOB~~ - Sec 32 - 24N - 18W

I AM 59 " " " " " "

CLAIMS VOID: Private Minerals _____ Withdrawn _____ Other _____

No Rights Attained to Claims that include Patented Lode. 239758 and 1142749

ADD: DATE RECEIVED, ACTION CODE 482, IN REMARKS: 1995, 1996, 1997, 1998

SPECIAL INSTRUCTIONS FOR DATA INPUT: _____

Pat. 1138088 PX. 2/26/53

COMMENTS Signatures missing on some backs of the Claims

OK. I AM 54 256 Claim almost same area (Amend) ^{Sug.}

~~I AM 65~~ - 1138088 ^{BLM} / ^{BLM} Au mins - lode Claimant Sec 9 ^{3N} 18W

" 66. " " " "

" 67 " " " "

" 68 " " " "

" 70 " " " "

The United States of America,

To all to whom these presents shall come, Greeting:

WHEREAS, a Certificate of the Land and Survey Office at Phoenix, Arizona, is now deposited in the Bureau of Land Management, whereby it appears that full payment has been made by the claimant

Fred L. Brooks,

pursuant to the provisions of the Act of Congress approved June 1, 1938 (52 Stat. 609), entitled "An Act to provide for the purchase of public lands for home and other sites," and the acts supplemental thereto, for the following-described land:

Gila and Salt River Meridian, Arizona.

T. 24 N., R. 18 W.,

Sec. 32, ~~Range~~.

The area described contains **5** acres, according to the Official Plat of the Survey of the said Land, on file in the Bureau of Land Management:

NOW KNOW YE, That the UNITED STATES OF AMERICA, in consideration of the premises, and in conformity with the several Acts of Congress in such case made and provided, HAS GIVEN AND GRANTED, and by these presents DOES GIVE AND GRANT unto the said claimant and to the heirs of the said claimant the Tract above described; TO HAVE AND TO HOLD the same, together with all the rights, privileges, immunities, and appurtenances, of whatsoever nature, thereunto belonging, unto the said claimant and to the heirs and assigns of the said claimant forever; subject to any vested and accrued water rights for mining, agricultural, manufacturing, or other purposes, and rights to ditches and reservoirs used in connection with such water rights, as may be recognized and acknowledged by the local customs, laws, and decisions of courts; and there is reserved from the lands hereby granted, a right-of-way thereon for ditches or canals constructed by the authority of the United States. Excepting and reserving, also, to the United States, all coal, oil, gas, and other mineral deposits, in the land so patented, together with the right to prospect for, mine, and remove the same according to the provisions of said Act of June 1, 1938. This patent is subject to a right-of-way not exceeding **55** feet in width, for roadway and public utilities purposes, to be located **across said land or as near as practicable to the exterior boundaries.**

Excepting and reserving, also to the United States, pursuant to the provisions of the Act of August 1, 1946 (60 Stat. 755), all uranium, thorium, or any other material which is or may be determined to be peculiarly essential to the production of fissionable materials, whether or not of commercial value, together with the right of the United States through its authorized agents or representatives at any time to enter upon the land and prospect for, mine, and remove the same.

IN TESTIMONY WHEREOF, the undersigned authorized officer of the Bureau of Land Management, in accordance with the provisions of the Act of June 17, 1948 (62 Stat. 476), has, in the name of the United States, caused these letters to be made Patent, and the Seal of the Bureau to be hereunto affixed:

GIVEN under my hand, in the District of Columbia, the **EIGHTH**

[SEAL]

day of **FEBRUARY** in the year of our Lord one thousand nine

hundred and **FIFTY-FOUR** and of the Independence of the

United States the one hundred and **SEVENTY-EIGHTH.**

For the Director, Bureau of Land Management.

Patent No. **1142749**

By

Ruth W. Talley

Acting Chief Patent Section

PHOENIX 012340.

The United States of America,

To all to whom these presents shall come, Greeting:

WHEREAS, in pursuance of the provisions of the Revised Statutes of the United States, Chapter Six, Title Thirty-two, and legislation supplemental thereto, there have been deposited in the General Land Office of the United States the Plat and Field Notes of Survey and the Certificate of the Register of the Land Office at PHOENIX, ARIZONA, accompanied by other evidence whereby it appears that JOHN BARRY,

did, on DECEMBER 27, 1910,

duly enter and pay for that certain mining claim or premises, known as the

TUCKAHOE LODE MINING CLAIM,

designated by the Surveyor-General as SURVEY NO. 2831, EMBRACING A PORTION OF SECTIONS FIVE AND SIX IN TOWNSHIP TWENTY-THREE NORTH OF RANGE EIGHTEEN WEST OF THE GILA AND SALT RIVER MERIDIAN, IN THE WALLAPAI MINING DISTRICT, MOHAVE COUNTY, ARIZONA,

and bounded, described, and platted as follows:

Beginning AT CORNER NO. 1, A GRANITE STONE 10 X 10 X 30 INCHES, MARKED 1 - 2831 T. AND CROSS X AT CORNER POINT, WITH MOUND OF STONE, FROM WHICH THE NORTH CORNER OF SECTIONS FIVE AND SIX IN TOWNSHIP TWENTY-THREE NORTH OF RANGE EIGHTEEN WEST OF THE GILA AND SALT RIVER MERIDIAN, BEARS NORTH SIXTEEN DEGREES, TWENTY-ONE MINUTES EAST ONE HUNDRED NINETY AND EIGHT-TENTHS FEET DISTANT;

THENCE, FIRST COURSE, SOUTH THIRTY-FIVE DEGREES, FORTY-TWO MINUTES EAST ONE THOUSAND FIVE HUNDRED FEET TO CORNER NO. 2, A GRANITE STONE 5 X 18 X 28 INCHES, MARKED X AT CORNER POINT AND 2 - 2831 T., WITH MOUND OF STONE;

THENCE, SECOND COURSE, SOUTH FIFTY-FOUR DEGREES, EIGHTEEN MINUTES WEST THREE HUNDRED FEET TO A POINT FROM WHICH DISCOVERY SHAFT BEARS NORTH THIRTY-FIVE DEGREES, FORTY-TWO MINUTES WEST FIVE HUNDRED FEET DISTANT, SIX HUNDRED FEET TO CORNER NO. 3, A GRANITE STONE 7 X 12 X 22 INCHES, MARKED A CROSS X AT CORNER POINT AND 3 2831, T., WITH MOUND OF STONE;

THENCE, THIRD COURSE, NORTH THIRTY-FIVE DEGREES, FORTY-TWO MINUTES WEST ONE THOUSAND FIVE HUNDRED FEET TO CORNER NO. 4, A GRANITE STONE 7 X 10 X 24 INCHES, MARKED A CROSS X AT CORNER POINT AND 4 - 2831 T., WITH MOUND OF STONE;

THENCE, FOURTH COURSE, NORTH FIFTY-FOUR DEGREES, EIGHTEEN MINUTES EAST SIX HUNDRED FEET TO CORNER NO. 1, THE PLACE OF BEGINNING; SAID SURVEY NO. 2831 EXTENDING ONE THOUSAND FIVE HUNDRED FEET IN LENGTH ALONG THE TUCKANOE VEIN OR LODE; THE PREMISES, HEREIN GRANTED, CONTAINING TWENTY AND SIX HUNDRED SIXTY-ONE-THOUSANDTHS ACRES, MORE OR LESS.

NOW KNOW YE, That there is therefore, pursuant to the laws aforesaid, hereby granted by the United States unto the said grantee and to the heirs, or successors, and assigns of said grantee, the said mining premises hereinbefore described, and not expressly excepted from these presents, and all that portion of the said vein, lode, or ledge, and of all other veins, lodes, and ledges throughout their entire depth, the tops or apexes of which lie inside of the surface boundary lines of said granted premises in said survey, extended downward vertically, although such veins, lodes, or ledges in their downward course may so far depart from a perpendicular as to extend outside the vertical side lines of said premises: Provided, That the right of possession to such outside parts of said veins, lodes, or ledges shall be confined to such portions thereof as lie between vertical planes drawn downward through the end lines of said survey so continued in their own direction that such planes will intersect such exterior parts of said veins, lodes, or ledges: And provided further, That nothing herein contained shall authorize the grantee herein to enter upon the surface of a claim owned or possessed by another.

TO HAVE AND TO HOLD said mining premises, together with all the rights, privileges, immunities, and appurtenances of whatsoever nature thereunto belonging, unto the said grantee above named and to the heirs, or successors, and assigns of said grantee forever, subject, nevertheless, to the above-mentioned and to the following conditions and stipulations:

FIRST. That the premises hereby granted shall be held subject to any vested and accrued water rights for mining, agricultural, manufacturing, or other purposes, and rights to ditches and reservoirs used in connection with such water rights, as may be recognized and acknowledged by the local laws, customs, and decisions of the courts. And there is reserved from the lands hereby granted a right of way thereon for ditches or canals constructed by the authority of the United States.

SECOND. That in the absence of necessary legislation by Congress, the Legislature of ARIZONA may provide rules for working the mining claim or premises hereby granted, involving easements, drainage, and other necessary means to its complete development.

IN TESTIMONY WHEREOF, I,

WILLIAM H. TAFT

President of the United States of America, have caused these letters to be made Patent, and the Seal of the General Land Office to be hereunto affixed.

GIVEN under my hand, at the City of Washington, the TWENTY-FIRST

(SEAL)

day of DECEMBER In the year of our Lord one thousand nine hundred and ELEVEN and of the Independence of the

United States the one hundred and

THIRTY-SIXTH.

By the President:

By

Wm. H. Taft
A. S. Thompson Secretary

JD


When recorded, mail to:

Name: TED MILLS

Address: 6001 FANDANGO PLACE

EL PASO TEXAS 79912

City/State/Zip Code: 79912



INDEXED
9641175 BK 0267 PG 612
OFFICIAL RECORDS OF MOHAVE COUNTY, AZ
JOAN MC CALL, MOHAVE COUNTY RECORDER
07/26/96 03:22P PAGE 1 OF 2
TED MILLS
RECORDING FEE 10.00
MICROFILMED

Space above this line for Recorder's use

NOTICE OF MINING CLAIM

1. TYPE OF NOTICE: Location Amendment Relocation
2. TYPE OF CLAIM: Placer Lode Millsite Tunnelsite
3. The name and address of the Locator is
Name: TED MILLS
Address: 6001 FANDANGO PLACE
City/State/Zip Code: EL PASO, TEXAS, 79912
4. The name of the claim is LAM 1
5. The date of the location is JULY 25/96
6. The claim is 1500 feet long and 600 feet wide. The distance from the location monument to each end of the claim is 1500 feet in a SW direction and 0 feet in a NW direction.
7. The general course of the claim is from the NW to the SE
8. The location of the claim is in Section 5, 4, Township 23N, Range 18W, G & SK Base and Meridian, WALLAPAI Mining District, MOHAVE County, State of ARIZONA
9. If amending or relocating, the previous claim name was _____ recorded in Docket(Book) _____ page(s) _____ Mining District, _____ County, State of _____
10. The location of the claim with reference to a natural object or permanent monument is LP LOCATED 1550 FT AT 150° FROM SE CORNER SECS T23N R18W

Dated: JULY 25/96
Ted Mills Signature
6001 FANDANGO PLACE Address
EL PASO, TEXAS, 79912 City/State/Zip

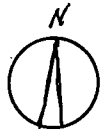
MAP OF MINING CLAIM LOCATION

1. The name of the claim is LAB 1 ;
2. The LP corner of the claim is 1550 feet in a 157° direction to a survey monument or permanent natural object described as SE COR. SEC 5, T29N, R18W ;
3. The type of location monument is 4" x 4" PVC ;
The type of corner end monuments are 4" x 4" PVC ;
4. The bearing and distance between the corners of the claim are beginning at the NW corner of the claim, 600 feet in a 60° direction to the NE corner, then 1500 feet in a 150° direction to the SE corner, then 600 feet in a 240° direction to the SW corner, then 1500 feet in a 330° direction to the point of beginning.

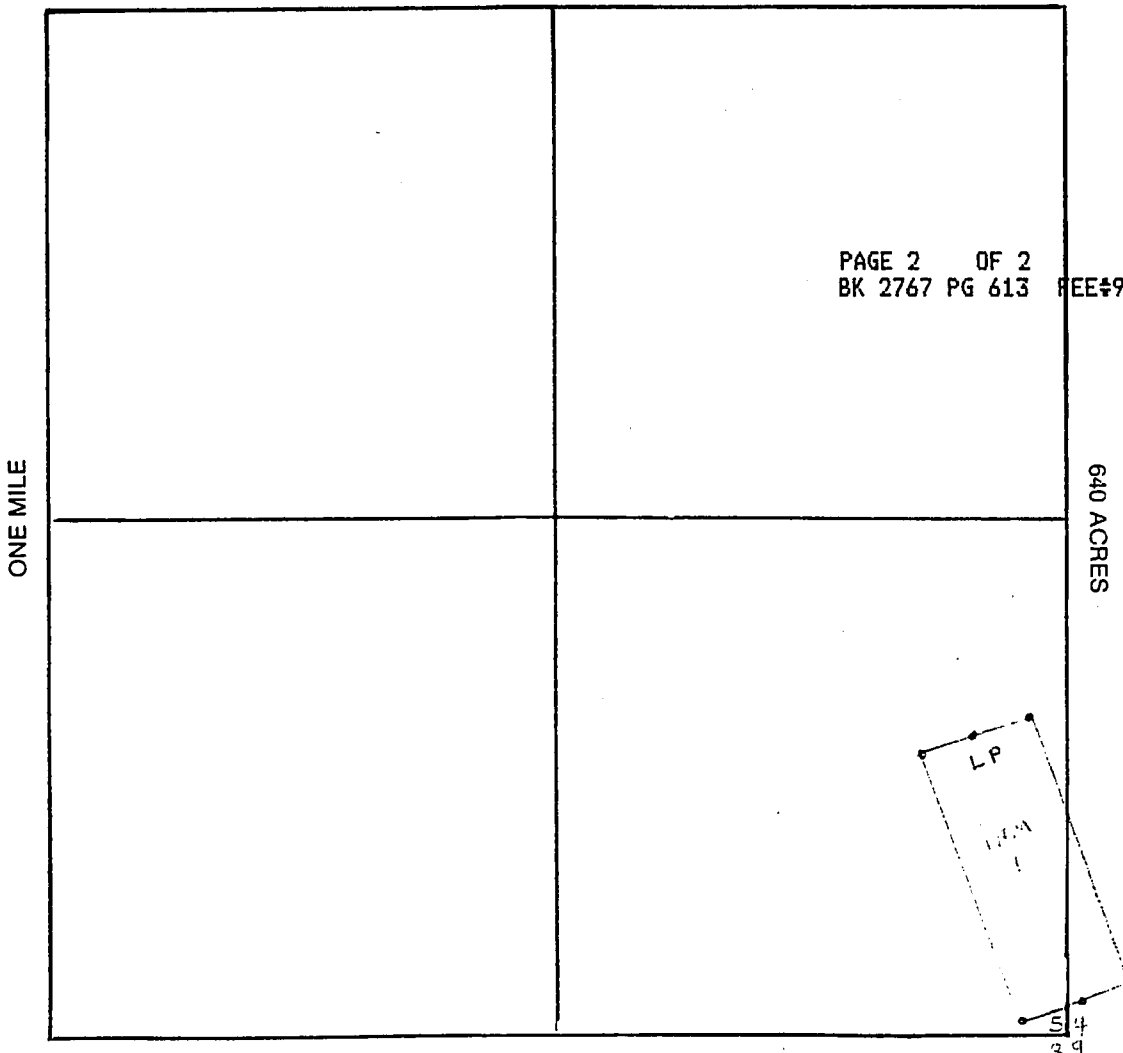
MAP

One inch = One thousand feet

North Arrow



ONE MILE



PAGE 2 OF 2
BK 2767 PG 613 REE#9641193

Section 5, 4 Range R18W Township 29N Base and Meridian.

Dated: July 25/96

Ted Mills
Signature

22

INDEXED

When recorded, mail to:

Name: TED MILLS

Address: 6001 FANDANGO PLACE

EL PASO, TEXAS

City/State/Zip Code: 79912



9641194 BK 2767 PG 614
OFFICIAL RECORDS OF MOHAVE COUNTY, AZ
JOAN MC CALL, MOHAVE COUNTY RECORDER
07/26/96 03:23P PAGE 1 OF 2
TED MILLS
RECORDING FEE 10.00

RECEIVED
ARIZONA
OCT 22 1 41 PM '96
RECORDER'S OFFICE

Space above this line for Recorder's use

NOTICE OF MINING CLAIM

- 1. TYPE OF NOTICE: Location Amendment Relocation
- 2. TYPE OF CLAIM: Placer Lode Millsite Tunnelsite
- 3. The name and address of the Locator is

Name: TED MILLS

Address: 6001 FANDANGO PLACE

City/State/Zip Code: EL PASO, TEXAS, 79912

4. The name of the claim is LAM 2

5. The date of the location is JULY 25/96

6. The claim is 1500 feet long and 600 feet wide. The distance from the location monument to each end of the claim is 1500 feet in a NW direction and 0 feet in a SW direction.

7. The general course of the claim is from the SE to the NW

8. The location of the claim is in Section 5, Township 23N, Range 18W

G & SK Base and Meridian,
WALLAPAI Mining District, MOHAVE County,
State of ARIZONA

9. If amending or relocating, the previous claim name was _____
_____ recorded in Docket(Book) _____ page(s) _____
_____ Mining District, _____ County,
State of _____

10. The location of the claim with reference to a natural object or permanent monument is _____
L.P. LOCATED 1550 FT AT 157° FROM SE CORNER SEC 5
T 23N, R 18W

Dated: JULY 25/96 _____
Signature

6001 FANDANGO PLACE
Address

EL PASO, TEXAS 79912
City/State/Zip

ARIZONA
OCT 22 1 41 PM '96
RECORDER'S OFFICE

MAP OF MINING CLAIM LOCATION

1. The name of the claim is 1 AM 2 ;
2. The LP corner of the claim is 1350 feet in a 157° direction to a survey monument or permanent natural object described as SE COR SEC 5 T23N R18W ;
3. The type of location monument is 4" x 4" PVC ;
The type of corner end monuments are 4" x 4" PVC ;
4. The bearing and distance between the corners of the claim are beginning at the NW corner of the claim, 600 feet in a 60° direction to the NE corner, then 1500 feet in a 150° direction to the SE corner, then 600 feet in a 240° direction to the SW corner, then 1500 feet in a 330° direction to the point of beginning.

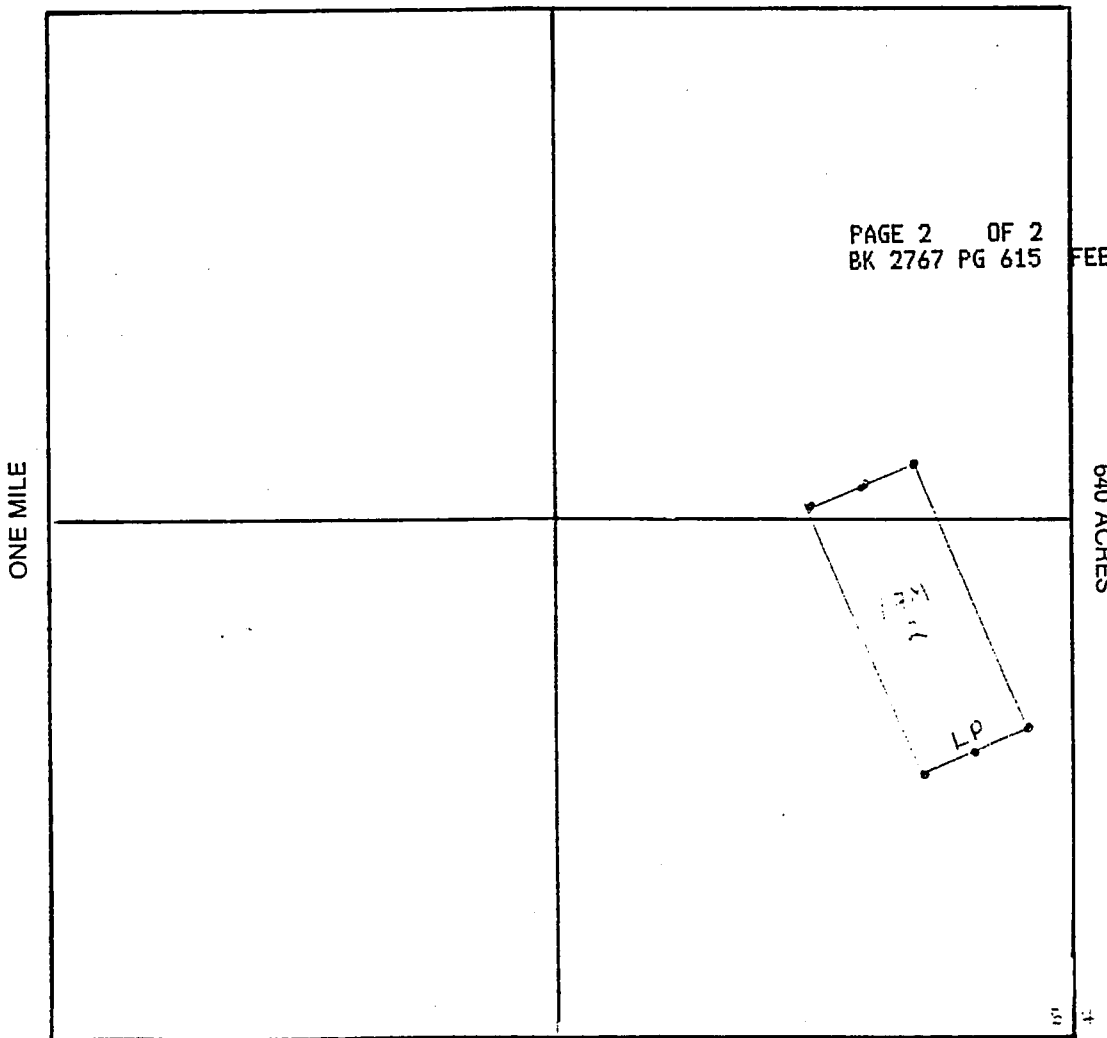
MAP

One inch = One thousand feet

North Arrow



ONE MILE



Section 5 Range 18W Township 23N Base and Meridian.

Dated: July 25/96

Ted Mills
Signature

270

INDEXED

When recorded, mail to:

Name: TED MILLS

Address: 6001 FANDANGO PLACE
EL PASO, TEXAS

City/State/Zip Code: 79912



9641195 BK 2767 PG 616
OFFICIAL RECORDS OF MOHAVE COUNTY, A:
JOAN MC CALL, MOHAVE COUNTY RECORDER
07/26/96 03:23P PAGE 1 OF 2
TED MILLS
RECORDING FEE 10.00

MICROFILMED

RECEIVED
ARIZONA
PUBLIC SERVICES
OCT 22 1 41 PM '96

Space above this line for Recorder's use

NOTICE OF MINING CLAIM

- 1. TYPE OF NOTICE: Location Amendment Relocation
- 2. TYPE OF CLAIM: Placer Lode Millsite Tunnelsite
- 3. The name and address of the Locator is

Name: TED MILLS

Address: 6001 FANDANGO PLACE

City/State/Zip Code: EL PASO, TEXAS, 79912

4. The name of the claim is 1 AND 3

5. The date of the location is JULY 25/96

6. The claim is 1500 feet long and 600 feet wide. The distance from the location monument to each end of the claim is 1500 feet in a SE direction and 0 feet in a NW direction.

7. The general course of the claim is from the NW to the SE

8. The location of the claim is in Section 5, 8, Township 23 N, Range 18 W

G & S K Base and Meridian,
WALLAPAI Mining District, MOHAVE County,
State of ARIZONA

9. If amending or relocating, the previous claim name was _____ recorded in Docket(Book) _____ page(s) _____ Mining District, _____ County, State of _____

10. The location of the claim with reference to a natural object or permanent monument is LP LOCATED 1600 FT AT 138° FROM SE CORNER SEC 5 T 23 N R 18 W

Dated: JULY 25/96 _____
Signature

6001 FANDANGO PLACE
Address

EL PASO, TEXAS 79912
City/State/Zip

HC 341089

MAP OF MINING CLAIM LOCATION

1. The name of the claim is 1 AM 3;
2. The LP corner of the claim is 1600 feet in a 138° direction to a survey monument or permanent natural object described as SE COR SEC 5 T23N R18W;
3. The type of location monument is 4" x 4" P.C.
The type of corner end monuments are 4" x 4" P.C.;
4. The bearing and distance between the corners of the claim are beginning at the NW corner of the claim, 600 feet in a 60° direction to the NE corner, then 1500 feet in a 150° direction to the SE corner, then 600 feet in a 240° direction to the SW corner, then 1500 feet in a 330° direction to the point of beginning.

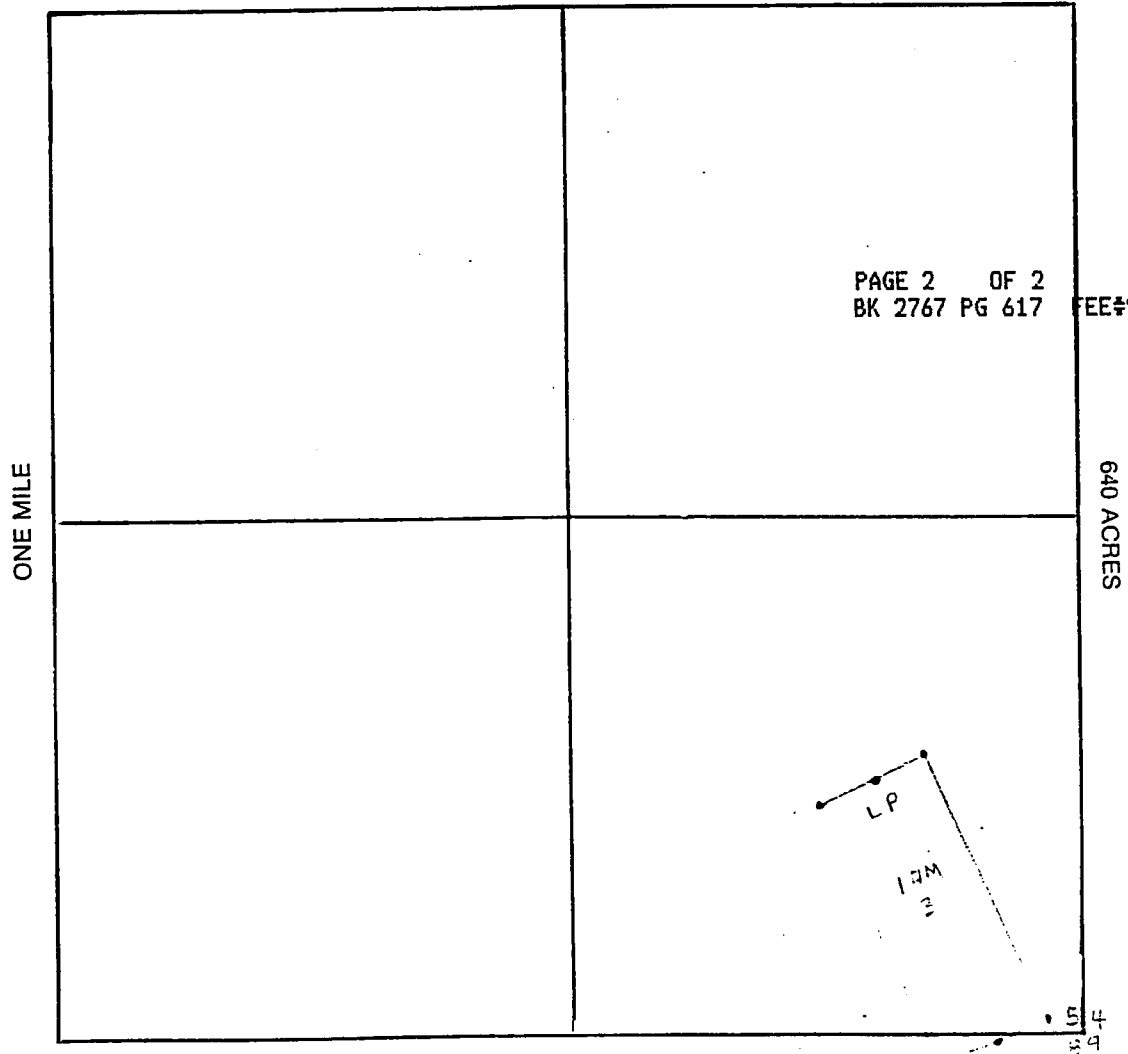
MAP

One inch = One thousand feet

North Arrow



ONE MILE



Section 5, 8 Range 18W Township 23N
G & SK Base and Meridian.

Dated: July 25 196 Signature Tom Miller

22

INDEXED

When recorded, mail to:

Name: TED MILLS

Address: 6001 FANDANGO PLACE

EL PASO, TEXAS

City/State/Zip Code: 79912



9641196 BK 2767 PG 618
OFFICIAL RECORDS OF MOHAVE COUNTY, AZ
JOAN MC CALL, MOHAVE COUNTY RECORDER
07/26/96 03:24P PAGE 1 OF 2
TED MILLS
RECORDING FEE 10.00

OCT 22 1 41 PM '96
RECEIVED
BLM
ARIZONA STATE OFFICE
MICROFILMED

Space above this line for Recorder's use

NOTICE OF MINING CLAIM

- 1. TYPE OF NOTICE: Location Amendment Relocation
- 2. TYPE OF CLAIM: Placer Lode Millsite Tunnelsite
- 3. The name and address of the Locator is

Name: TED MILLS

Address: 6001 FANDANGO PLACE

City/State/Zip Code: EL PASO, TEXAS, 79912

4. The name of the claim is 1 AM 4

5. The date of the location is JULY 25 1996

6. The claim is 1500 feet long and 600 feet wide. The distance from the location monument to each end of the claim is 1500 feet in a NW direction and 0 feet in a SE direction.

7. The general course of the claim is from the SE to the NW

8. The location of the claim is in Section 5, Township 23 N, Range 18 W

6 & 5K Base and Meridian,
WALLAPAI Mining District, MOHAVE County,
State of ARIZONA

9. If amending or relocating, the previous claim name was _____
_____ recorded in Docket(Book) _____ page(s) _____,
_____ Mining District, _____ County,
State of _____

10. The location of the claim with reference to a natural object or permanent monument is _____
LP LOCATED 1600 FT AT 138° FROM SE CORN SEC 5
T 23 N R 18 W

Dated: JULY 25 1996 _____
Signature

6001 FANDANGO PLACE
Address

EL PASO, TEXAS, 79912
City/State/Zip

HO
G418910

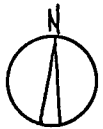
MAP OF MINING CLAIM LOCATION

- The name of the claim is 17M 4;
- The LP corner of the claim is 1600 feet in a 138° direction to a survey monument or permanent natural object described as SE COR SEC 5 T23N R18W;
- The type of location monument is 4" x 4" PK.
The type of corner end monuments are 4" x 4" PK;
- The bearing and distance between the corners of the claim are beginning at the NW corner of the claim, 600 feet in a 60° direction to the NE corner, then 1500 feet in a 150° direction to the SE corner, then 600 feet in a 240° direction to the SW corner, then 1500 feet in a 330° direction to the point of beginning.

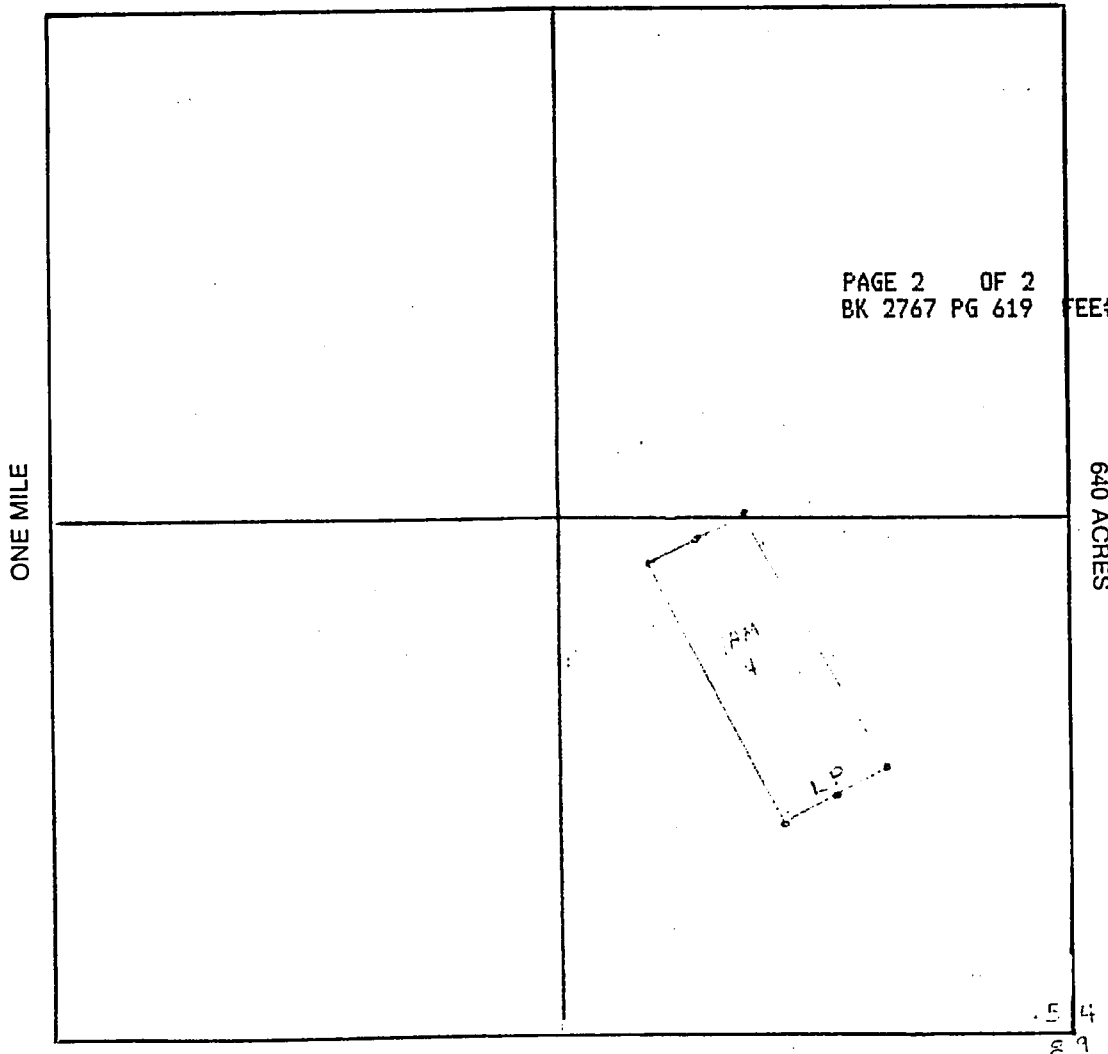
MAP

One inch = One thousand feet

North Arrow



ONE MILE



Section 5 Range 18W Township 23N
G & S K Base and Meridian.

Dated: July 25 1966

Ted Miller
 Signature

2P

INDEXED

When recorded, mail to:

Name: TED MILLS

Address: 6001 FANDANGO PLACE

EL PASO, TEXAS

City/State/Zip Code: 79912



9641197 BK 2767 PG 620
OFFICIAL RECORDS OF MOHAVE COUNTY, AZ
JOAN MC CALL, MOHAVE COUNTY RECORDER
07/26/96 03:24P PAGE 1 OF 2
TED MILLS
RECORDING FEE 10.00

MICROFILMED
OCT 22 1 42 PM '96
RECEIVED
ARIZONA
COUNTY OFFICE

Space above this line for Recorder's use

NOTICE OF MINING CLAIM

- 1. TYPE OF NOTICE: Location Amendment Relocation
- 2. TYPE OF CLAIM: Placer Lode Millsite Tunnelsite
- 3. The name and address of the Locator is

Name: TED MILLS

Address: 6001 FANDANGO PLACE

City/State/Zip Code: EL PASO, TEXAS, 79912

4. The name of the claim is L AM 5

5. The date of the location is JULY 25 196

6. The claim is 1500 feet long and 600 feet wide. The distance from the location monument to each end of the claim is 1500 feet in a SE SE direction and 0 feet in a NW direction.

7. The general course of the claim is from the NW to the SE

8. The location of the claim is in Section 5, 8, Township 23N, Range 18W

G & SK Base and Meridian,
WALLAPAI Mining District, MOHAVE County,
State of ARIZONA

9. If amending or relocating, the previous claim name was _____ recorded in Docket(Book) _____ page(s) _____ Mining District, _____ County, State of _____

10. The location of the claim with reference to a natural object or permanent monument is LP LOCATED 1250 FT AT 118° FROM SE COR SEC 5 T 23N R 18W

Dated: JULY 25 196

Ted Mills
Signature

6001 FANDANGO PLACE
Address

EL PASO TEXAS 79912
City/State/Zip

REC
NOV
34 11 89

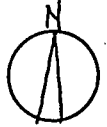
MAP OF MINING CLAIM LOCATION

- The name of the claim is LAM 5 ;
- The LP corner of the claim is 1850 feet in a 118° direction to a survey monument or permanent natural object described as SEC COR. SEC 5 T23N R18W ;
- The type of location monument is 4" x 4' PVC ;
The type of corner end monuments are 4" x 4' PVC ;
- The bearing and distance between the corners of the claim are beginning at the NW corner of the claim, 600 feet in a 60° direction to the NE corner, then 1500 feet in a 150° direction to the SE corner, then 600 feet in a 240° direction to the SW corner, then 1500 feet in a 330° direction to the point of beginning.

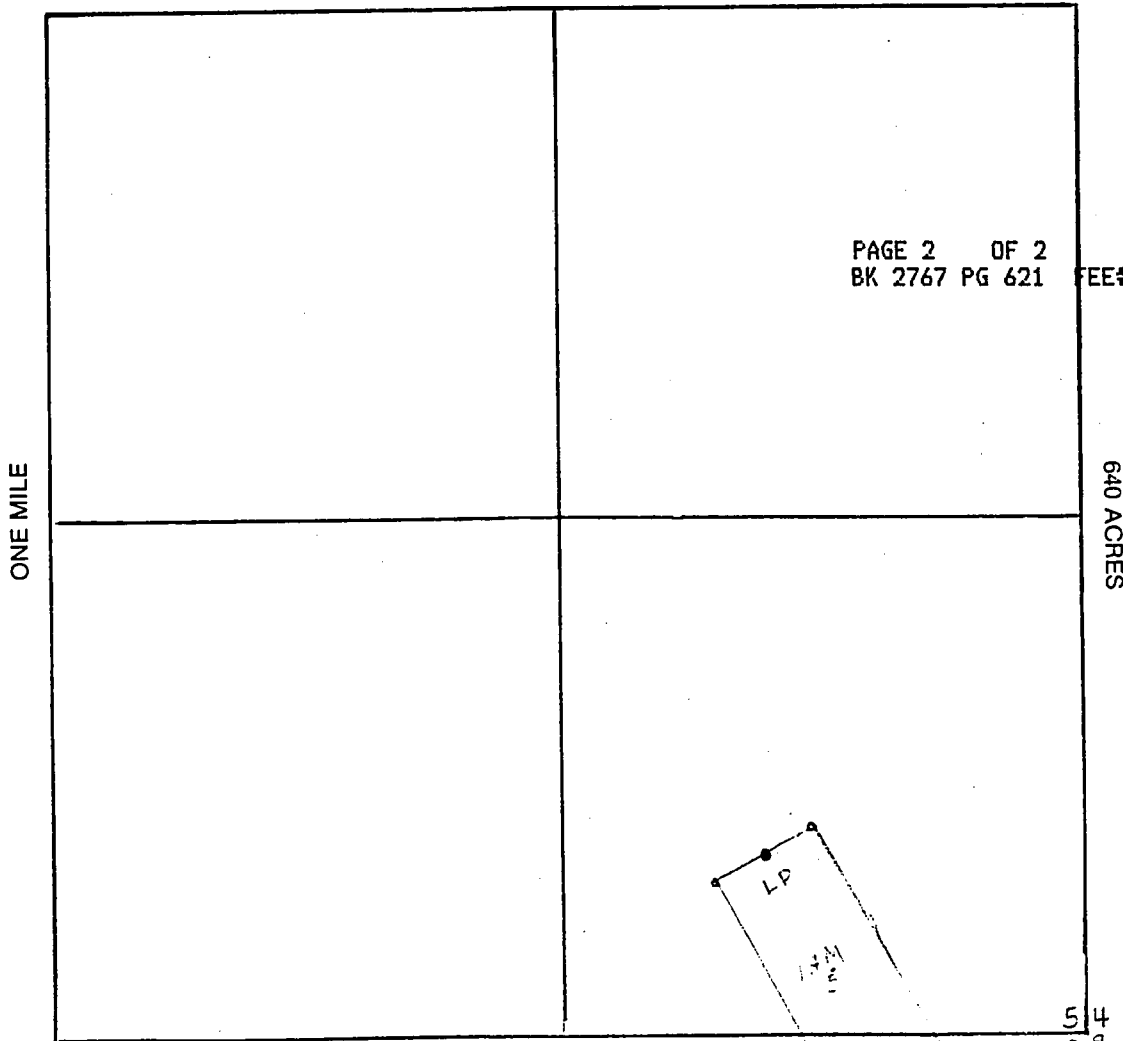
MAP

One inch = One thousand feet

North Arrow



ONE MILE



PAGE 2 OF 2
BK 2767 PG 621 FEE#9641197

Section 5 Range 18W Township 23N
G75K Base and Meridian.

Dated: July 25/96 Signature Ted Miller

28

INDEXED

When recorded, mail to:

Name: TED MILLS

Address: 6001 FANDANGO PLACE

EL PASO, TEXAS

City/State/Zip Code: 79912



9641198 BK 2767 PG 622
OFFICIAL RECORDS OF MOHAVE COUNTY, A
JOAN MC CALL, MOHAVE COUNTY RECORDER
07/26/96 03:25P PAGE 1 OF 2
TED MILLS
RECORDING FEE 10.00

MICROFILMED

Oct 22

ARIZONA

RECEIVED

1 41 PM '96

Space above this line for Recorder's use

NOTICE OF MINING CLAIM

- 1. TYPE OF NOTICE: Location Amendment Relocation
- 2. TYPE OF CLAIM: Placer Lode Millsite Tunnelsite
- 3. The name and address of the Locator is

Name: TED MILLS

Address: 6001 FANDANGO PLACE

City/State/Zip Code: EL PASO, TEXAS 79912

4. The name of the claim is LAMB

5. The date of the location is JULY 25 196

6. The claim is 1500 feet long and 600 feet wide. The distance from the location monument to each end of the claim is 1500 feet in a NW direction and 0 feet in a SE direction.

7. The general course of the claim is from the SE to the NW

8. The location of the claim is in Section 5, Township 23N, Range 12W

645K Base and Meridian,
WALLAPAI Mining District, MOHAVE County,
State of ARIZONA

9. If amending or relocating, the previous claim name was _____ recorded in Docket(Book) _____ page(s) _____ Mining District, _____ County, State of _____

10. The location of the claim with reference to a natural object or permanent monument is LP LOCATED 1250 FT AT 116° FROM SE COR SECS T23N R12W

Dated: JULY 25 196

Ted Mills
Signature

6001 FANDANGO PLACE
Address

EL PASO, TEXAS 79912
City/State/Zip

HC 941192

MAP OF MINING CLAIM LOCATION

1. The name of the claim is 1 AMG ;
2. The LP corner of the claim is 1850' feet in a 118° direction to a survey monument or permanent natural object described as SE COR SECS T23N R18W ;
3. The type of location monument is 4" x 4' PVC ;
The type of corner end monuments are 4" x 4' PVC ;
4. The bearing and distance between the corners of the claim are beginning at the NW corner of the claim, 600 feet in a 60° direction to the NE corner, then 1500 feet in a 156° direction to the SE corner, then 600 feet in a 240° direction to the SW corner, then 1500 feet in a 330° direction to the point of beginning.

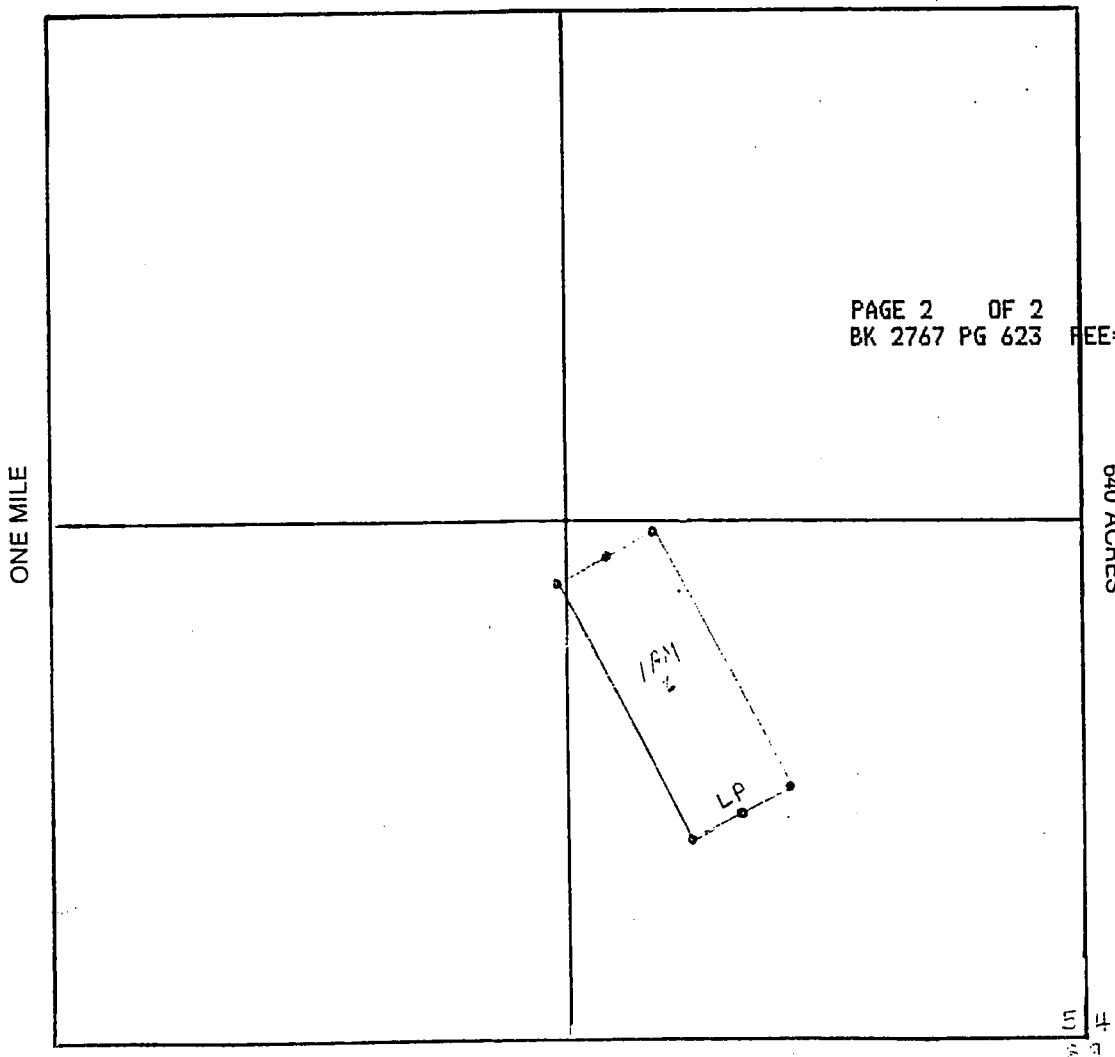
MAP

One inch = One thousand feet

North Arrow



ONE MILE



PAGE 2 OF 2
BK 2767 PG 623 REE#9641198

Section 5 Range 18W Township 23N Base and Meridian.

Dated: July 25/96 Signature Ted Mills

28

INDEXED

When recorded, mail to:

Name: TED MILLS
Address: 6001 FANDANGO PLACE
EL PASO, TEXAS
City/State/Zip Code: 79912



9641200 BK 2767 PG 626
OFFICIAL RECORDS OF MOHAVE COUNTY, AZ
JOAN MC CALL, MOHAVE COUNTY RECORDER
07/26/96 03:26P PAGE 1 OF 2
TED MILLS
RECORDING FEE 10.00

MICROFILMED
OCT 22 11 41 PM '96
RECEIVED
ARIZONA COUNTY RECORDER

Space above this line for Recorder's use

NOTICE OF MINING CLAIM

1. TYPE OF NOTICE: Location Amendment Relocation
2. TYPE OF CLAIM: Placer Lode Millsite Tunnelsite
3. The name and address of the Locator is
Name: TED MILLS
Address: 6001 FANDANGO PLACE
City/State/Zip Code: EL PASO, TEXAS, 79912
4. The name of the claim is LAMB
5. The date of the location is JULY 25/96
6. The claim is 1500 feet long and 600 feet wide. The distance from the location monument to each end of the claim is 1500 feet in a NW direction and 0 feet in a SE direction.
7. The general course of the claim is from the SE to the NW
8. The location of the claim is in Section 5, 4, Township 23N, Range 18W, 6N 6K Base and Meridian, WILLARD Mining District, MOHAVE County, State of ARIZONA
9. If amending or relocating, the previous claim name was _____ recorded in Docket(Book) _____ page(s) _____ Mining District, _____ County, State of _____
10. The location of the claim with reference to a natural object or permanent monument is LP LOCATED 2250 FT AT 10.5° FROM SE COR SEC 5 T23N R18W

Dated: July 25/96
Signature: Ted Mills
Address: 6001 FANDANGO PLACE
City/State/Zip: EL PASO, TEXAS 79912

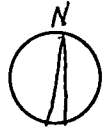
MAP OF MINING CLAIM LOCATION

- The name of the claim is 1 AM 8 ;
- The LP corner of the claim is 2250 feet in a 105° direction to a survey monument or permanent natural object described as SEC COR 5E5 T23N R18W ;
- The type of location monument is 4" x 4" PUL ;
The type of corner end monuments are 4" x 4" PUL ;
- The bearing and distance between the corners of the claim are beginning at the NW corner of the claim, 600 feet in a 60° direction to the NE corner, then 1500 feet in a 150° direction to the SE corner, then 600 feet in a 240° direction to the SW corner, then 1500 feet in a 330° direction to the point of beginning.

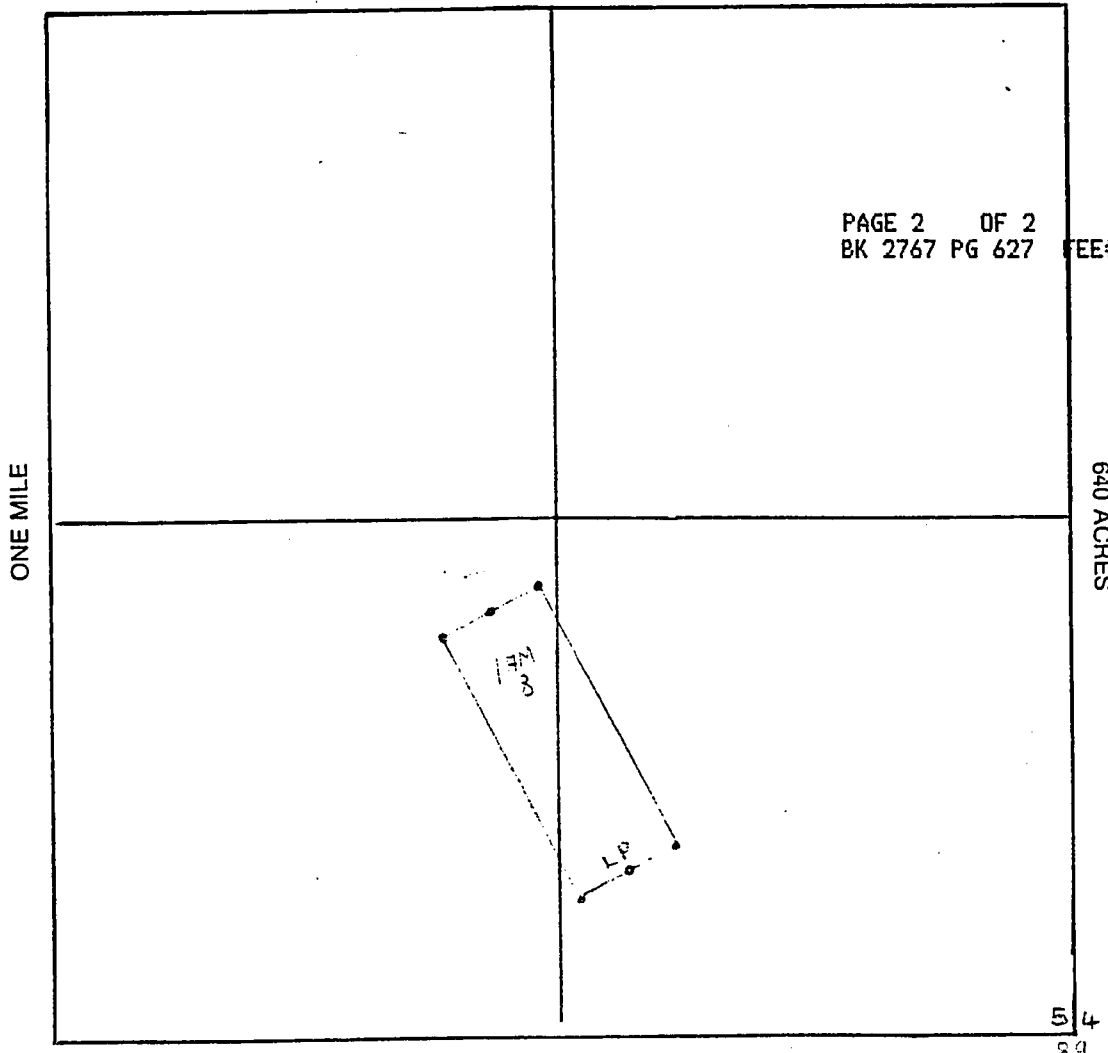
MAP

One inch = One thousand feet

North Arrow



ONE MILE



Section 5 Range 18W Township 23N Base and Meridian.

Dated: July 25/96

Ted Mills
Signature

228

INDEXED

When recorded, mail to:

Name: TED MILLS

Address: 6001 FANDANGO PLACE

EL PASO, TEXAS

City/State/Zip Code: 79912



9641201 BK 2767 PG 628
OFFICIAL RECORDS OF MOHAVE COUNTY, A
JOAN MC CALL, MOHAVE COUNTY RECORDER
07/26/96 03:26P PAGE 1 OF 2
TED MILLS
RECORDING FEE 10.00

MICROFILMED

OCT 27

ARIZONA

RECEIVED

1 41 PM '96

Space above this line for Recorder's use

NOTICE OF MINING CLAIM

- 1. TYPE OF NOTICE: Location Amendment Relocation
- 2. TYPE OF CLAIM: Placer Lode Millsite Tunnelsite
- 3. The name and address of the Locator is

Name: TED MILLS

Address: 6001 FANDANGO PLACE

City/State/Zip Code: EL PASO, TEXAS 79912

4. The name of the claim is 1 AM 9

5. The date of the location is JULY 25 1996

6. The claim is 1500 feet long and 600 feet wide. The distance from the location monument to each end of the claim is 1500 feet in a SE direction and 0 feet in a NW direction.

7. The general course of the claim is from the NW to the SE

8. The location of the claim is in Section 5, 8, Township 23N, Range 18W

645K Base and Meridian,
WALKAPAI Mining District, MOHAVE County,
State of ARIZONA

9. If amending or relocating, the previous claim name was _____ recorded in Docket(Book) _____ page(s) _____ Mining District, _____ County, State of _____

10. The location of the claim with reference to a natural object or permanent monument is LP LOCATED 2700 FT AT 95° FROM SE COR SEC 5 T23N R18W

Dated: JULY 25 1996 Ted Mills Signature

6001 FANDANGO PLACE Address

EL PASO TEXAS 79912 City/State/Zip

MAP OF MINING CLAIM LOCATION

- The name of the claim is 1 AM 9 ;
- The LP corner of the claim is 2760 feet in a 95° direction to a survey monument or permanent natural object described as SE COR SEC 5 T23N R18W ;
- The type of location monument is 4" x 4" PVC ;
The type of corner end monuments are 4" x 4" PVC ;
- The bearing and distance between the corners of the claim are beginning at the NW corner of the claim, 600 feet in a 60° direction to the NE corner, then 1500 feet in a 150° direction to the SE corner, then 600 feet in a 240° direction to the SW corner, then 1500 feet in a 330° direction to the point of beginning.

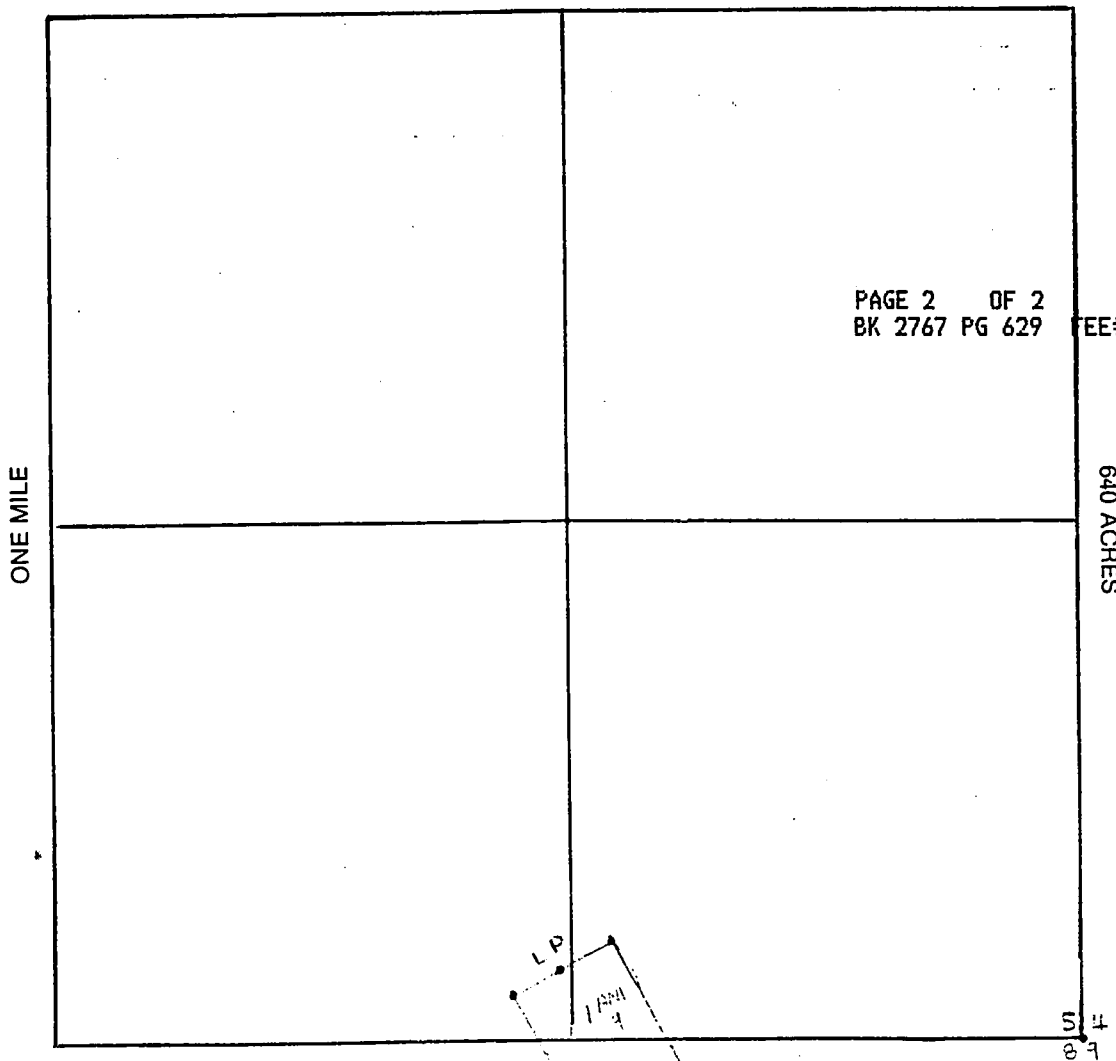
MAP

One inch = One thousand feet

North Arrow



ONE MILE



PAGE 2 OF 2
BK 2767 PG 629 EE#9641201

Section 5, 8 Range 18W Township 23N
G45K Base and Meridian.

Dated: July 25 196

Ted Mills
Signature


When recorded, mail to:

Name: TED MILLS

Address: 6001 FANDANGO PLACE

EL PASO, TEXAS 79912

City/State/Zip Code: _____



INDEXED
9641484 BK 2768 PG 301
OFFICIAL RECORDS OF MOHAVE COUNTY, AZ
JOAN MC CALL, MOHAVE COUNTY RECORDER
07/29/96 01:34P PAGE 1 OF 2
TED MILLS
RECORDING FEE 10.00

RECEIVED
PLATE OFFICE
ARIZONA STATE OFFICE
OCT 22 1 41 PM '96
MICROFILMED

Space above this line for Recorder's use

NOTICE OF MINING CLAIM

1. TYPE OF NOTICE: Location Amendment Relocation
2. TYPE OF CLAIM: Placer Lode Millsite Tunnelsite
3. The name and address of the Locator is
Name: TED MILLS
Address: 6001 FANDANGO PLACE
City/State/Zip Code: EL PASO TEXAS 79912
4. The name of the claim is LAM 13
5. The date of the location is JULY 25 196
6. The claim is 1500 feet long and 600 feet wide. The distance from the location monument to each end of the claim is 1500 feet in a 150° direction and 0 feet in a 330° direction.
7. The general course of the claim is from the NW to the SE
8. The location of the claim is in Section 5, Township 23N, Range 18W, 645K Base and Meridian, WILKAPAI Mining District, MOHAVE County, State of ARIZONA.
9. If amending or relocating, the previous claim name was _____ recorded in Docket(Book) _____ page(s) _____ Mining District, _____ County, State of _____.
10. The location of the claim with reference to a natural object or permanent monument is LOCATED 200 FT AT 60° FROM NE COR SECS 5 T23N R18W

Dated: JULY 25 196 Signature: Ted Mills
Address: 6001 FANDANGO PLACE
City/State/Zip: EL PASO TEXAS 79912

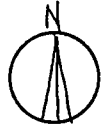
MAP OF MINING CLAIM LOCATION

- The name of the claim is 1 AM 13;
- The LP corner of the claim is 2100 feet in a 60° direction to a survey monument or permanent natural object described as NE COR SEC 5 T23N R18W;
- The type of location monument is 4" x 4' PK
The type of corner end monuments are 4" x 4' PK;
- The bearing and distance between the corners of the claim are beginning at the NW corner of the claim, 600 feet in a 60° direction to the NE corner, then 1500 feet in a 150° direction to the SE corner, then 600 feet in a 246° direction to the SW corner, then 1500 feet in a 330° direction to the point of beginning.

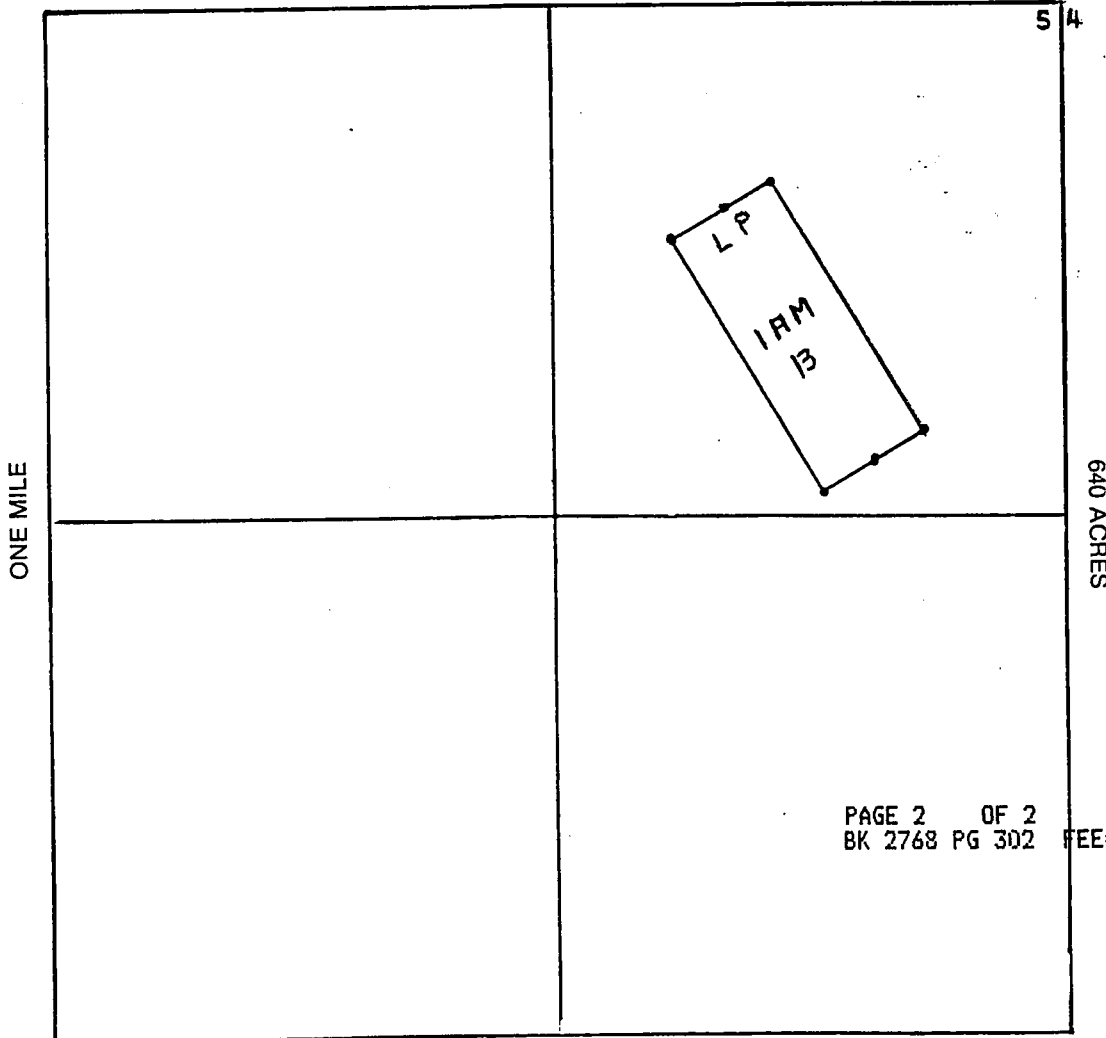
MAP

One inch = One thousand feet

North Arrow



ONE MILE



Section 5 Range 18W Township 23N
Depok Base and Meridian.

Dated: July 25/96 Signature _____

MICROFILMED

INDEXED

9641485 BK 2768 PG 303
OFFICIAL RECORDS OF MOHAVE COUNTY, AZ
JOAN MC CALL, MOHAVE COUNTY RECORDER
07/29/96 01:34P PAGE 1 OF 2
TED MILLS
RECORDING FEE 10.00



When recorded, mail to:

Name: TED MILLS

Address: 6001 FANDANGO PLACE

EL PASO TEXAS 79912

City/State/Zip Code: _____

RECEIVED
ARIZONA
OCT 22 4 12 PM '96

Space above this line for Recorder's use

NOTICE OF MINING CLAIM

- 1. TYPE OF NOTICE: Location Amendment Relocation
- 2. TYPE OF CLAIM: Placer Lode Millsite Tunnelsite
- 3. The name and address of the Locator is

Name: TED MILLS

Address: 6001 FANDANGO PLACE

City/State/Zip Code: EL PASO TEXAS 79912

4. The name of the claim is 17M 14

5. The date of the location is JULY 25 1996

6. The claim is 1500 feet long and 600 feet wide. The distance from the location monument to each end of the claim is 1500 feet in a 330° direction and 0 feet in a 150° direction.

7. The general course of the claim is from the SE to the NW

8. The location of the claim is in Section 5 32, Township 23N 24N, Range 18W

G25K Base and Meridian,
WILLAPPA Mining District, MOHAVE County,
State of ARIZONA

9. If amending or relocating, the previous claim name was _____ recorded in Docket(Book) _____ page(s) _____ Mining District, _____ County, State of _____

10. The location of the claim with reference to a natural object or permanent monument is LP LOCATED 2100 FT AT 60° FROM NE COR SEC 5 T23N R18W

Dated: JULY 25 1996

Ted Mills
Signature

6001 FANDANGO PLACE
Address

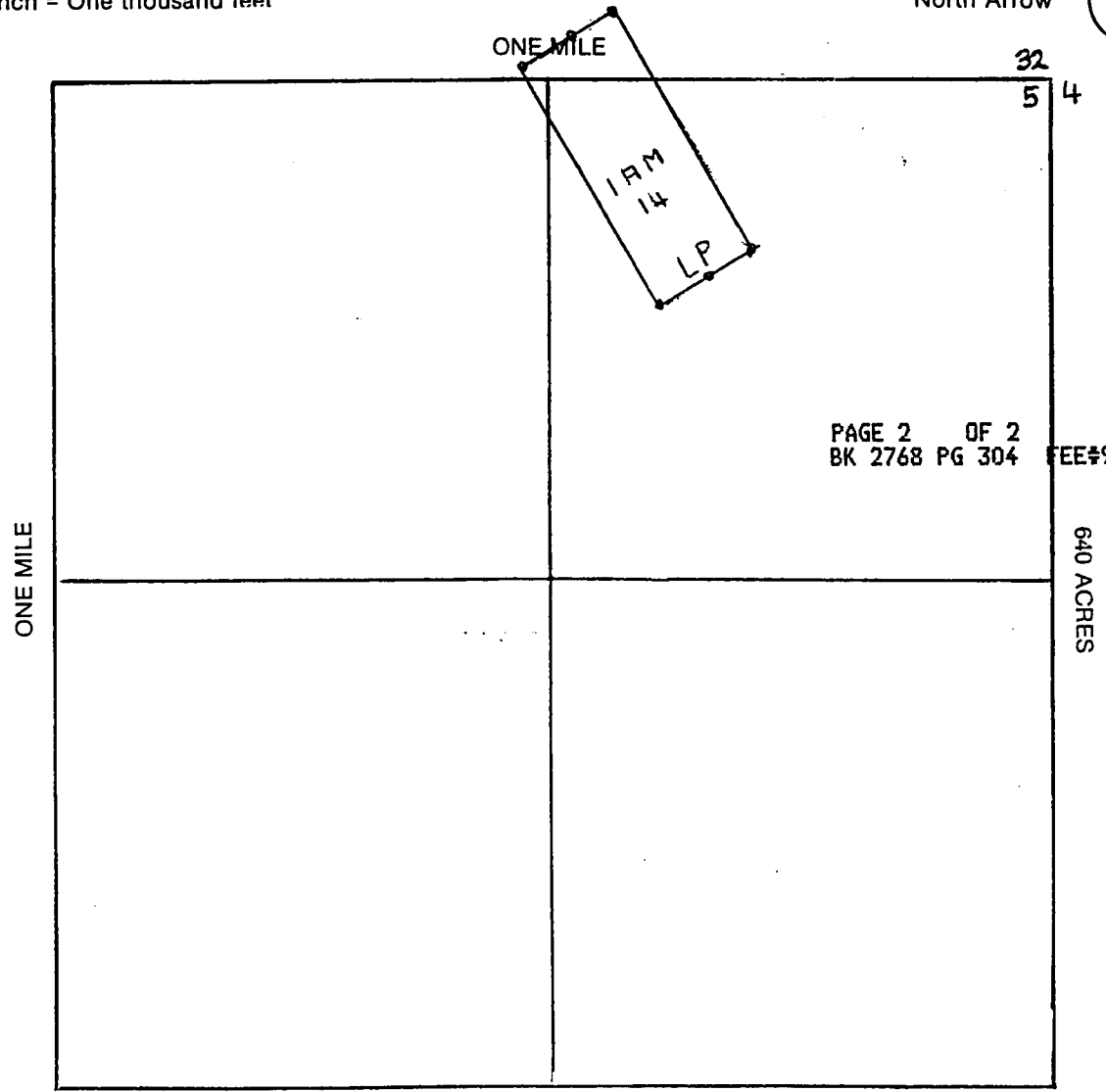
EL PASO TEXAS 79912
City/State/Zip

MAP OF MINING CLAIM LOCATION

1. The name of the claim is 1AM 14 ;
2. The LP corner of the claim is 200 feet in a 60° direction to a survey monument or permanent natural object described as N.E. Cor. Sec. 5 T23 N R18 W ;
3. The type of location monument is 4" x 4" PVC ;
The type of corner end monuments are 4" x 4" PVC ;
4. The bearing and distance between the corners of the claim are beginning at the NW corner of the claim, 600 feet in a 60° direction to the NE corner, then 1500 feet in a 150° direction to the SE corner, then 600 feet in a 240° direction to the SW corner, then 1500 feet in a 330° direction to the point of beginning.

MAP

One inch = One thousand feet North Arrow



Section 5-32 Range 18W Township 23N-24N Base and Meridian.

Dated: July 25/96 Signature _____


When recorded, mail to:

Name: TEO MILLS

Address: 6001 FANDANGO PLACE

EL PASO TEXAS 79912

City/State/Zip Code: _____



INDEXED
9641486 BK 2768 PG 305
OFFICIAL RECORDS OF MOHAVE COUNTY, AZ
JOAN MC CALL, MOHAVE COUNTY RECORDER
07/29/96 01:35P PAGE 1 OF 2
TED MILLS
RECORDING FEE 10.00

MICROFILMED
OCT 22 4 42 PM '96
RECEIVED
BLM OFFICE
ARIZONA STATE

Space above this line for Recorder's use

NOTICE OF MINING CLAIM

1. TYPE OF NOTICE: Location Amendment Relocation
 2. TYPE OF CLAIM: Placer Lode Millsite Tunnelsite

3. The name and address of the Locator is

Name: TEO MILLS

Address: 6001 FANDANGO PLACE

City/State/Zip Code: EL PASO TEXAS 79912

4. The name of the claim is 1AM 15

5. The date of the location is JULY 25 196

6. The claim is 1500 feet long and 600 feet wide. The distance from the location monument to each end of the claim is 1500 feet in a 150° direction and 0 feet in a 330° direction.

7. The general course of the claim is from the NW to the SE

8. The location of the claim is in Section 5, Township 23N, Range 18W

6Y 5K Base and Meridian,
WALLAPAI Mining District, MOHAVE County,
State of ARIZONA

9. If amending or relocating, the previous claim name was _____
_____ recorded in Docket(Book) _____ page(s) _____
_____ Mining District, _____ County,
State of _____

10. The location of the claim with reference to a natural object or permanent monument is _____
LP LOCATED 2700 FT AT 60° FROM NE COR. SEC 5 T23N R18W

Dated: JULY 25 196

Teo Mills
Signature

6001 FANDANGO PLACE
Address

EL PASO TEXAS 79912
City/State/Zip

A-110
341697

MAP OF MINING CLAIM LOCATION

1. The name of the claim is LAM 15 ;
2. The LP corner of the claim is 2700 feet in a 60° direction to a survey monument or permanent natural object described as NE Cor Sec 5 T23N R18W ;
3. The type of location monument is 4" x 4" PUG ;
The type of corner end monuments are 4" x 4" PUG ;
4. The bearing and distance between the corners of the claim are beginning at the NW corner of the claim, 600 feet in a 60° direction to the NE corner, then 1500 feet in a 150° direction to the SE corner, then 600 feet in a 240° direction to the SW corner, then 1500 feet in a 330° direction to the point of beginning.

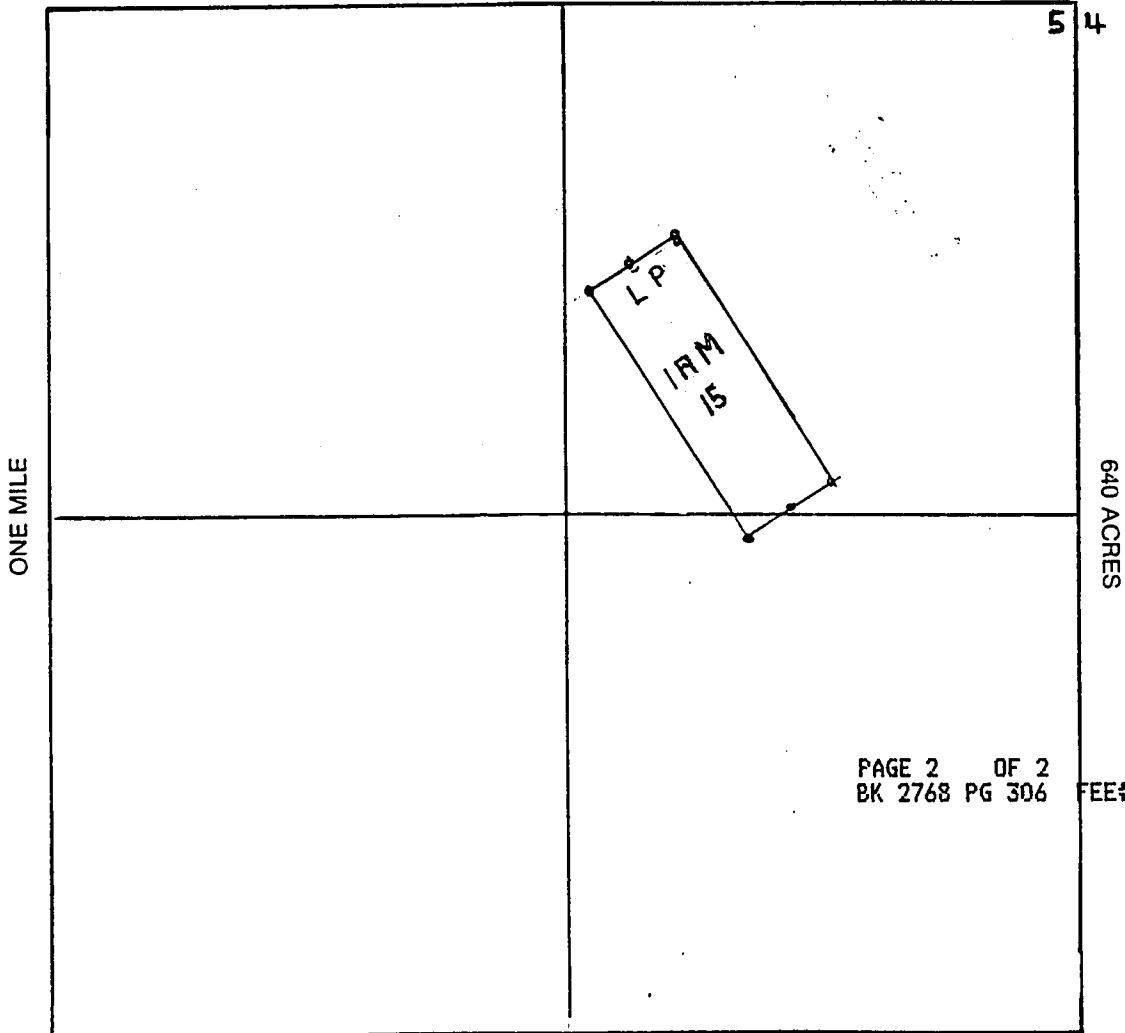
MAP

One inch = One thousand feet

North Arrow



ONE MILE




Section 5 Range 18W Township 23N ,
G & SK Base and Meridian.

Dated: JULY 25 196 Signature _____

MICROFILMED

INDEXED
9641487 BK 2768 PG 307
OFFICIAL RECORDS OF MOHAVE COUNTY, A
JOAN MC CALL, MOHAVE COUNTY RECORDER
07/29/96 01:35P PAGE 1 OF 2
TED MILLS
RECORDING FEE 10.00



RECEIVED
BLM OFFICE
OCT 22 12 PM '96
ARIZONA STATE

When recorded, mail to:

Name: TED MILLS

Address: 6001 FANDANGO PLACE

EL PASO TEXAS 79912

City/State/Zip Code: _____

Space above this line for Recorder's use

NOTICE OF MINING CLAIM

- 1. TYPE OF NOTICE: Location Amendment Relocation
- 2. TYPE OF CLAIM: Placer Lode Millsite Tunnelsite

3. The name and address of the Locator is

Name: TED MILLS

Address: 6001 FANDANGO PLACE

City/State/Zip Code: EL PASO TEXAS 79912

4. The name of the claim is LAM 16

5. The date of the location is JULY 25 196

6. The claim is 1500 feet long and 600 feet wide. The distance from the location monument to each end of the claim is 1500 feet in a 330° direction and 0 feet in a 150° direction.

7. The general course of the claim is from the SE to the NW

8. The location of the claim is in Section 5, Township 23N, Range 18W

645K Base and Meridian,

WILLAPAI Mining District, MOHAVE County,

State of ARIZONA

9. If amending or relocating, the previous claim name was _____

_____ recorded in Docket(Book) _____ page(s) _____

_____ Mining District, _____ County

State of _____

10. The location of the claim with reference to a natural object or permanent monument is _____

LP LOCATED 2700FT AT 60° FROM NE COR SECS 5 T23N R18W

Dated: JULY 25 196

TED MILLS
Signature

6001 FANDANGO PLACE
Address

EL PASO TEXAS 79912
City/State/Zip

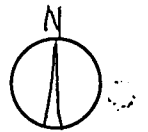
MAP OF MINING CLAIM LOCATION

1. The name of the claim is IRM 16;
2. The LP corner of the claim is 2700 feet in a 60° direction to a survey monument or permanent natural object described as NE COR SEC 5 T23 N R18 W;
3. The type of location monument is 4" x 4" PVC
The type of corner end monuments are 4" x 4" PVC;
4. The bearing and distance between the corners of the claim are beginning at the NW corner of the claim, 600 feet in a 60° direction to the NE corner, then 1500 feet in a 150° direction to the SE corner, then 600 feet in a 240° direction to the SW corner, then 1500 feet in a 330° direction to the point of beginning.

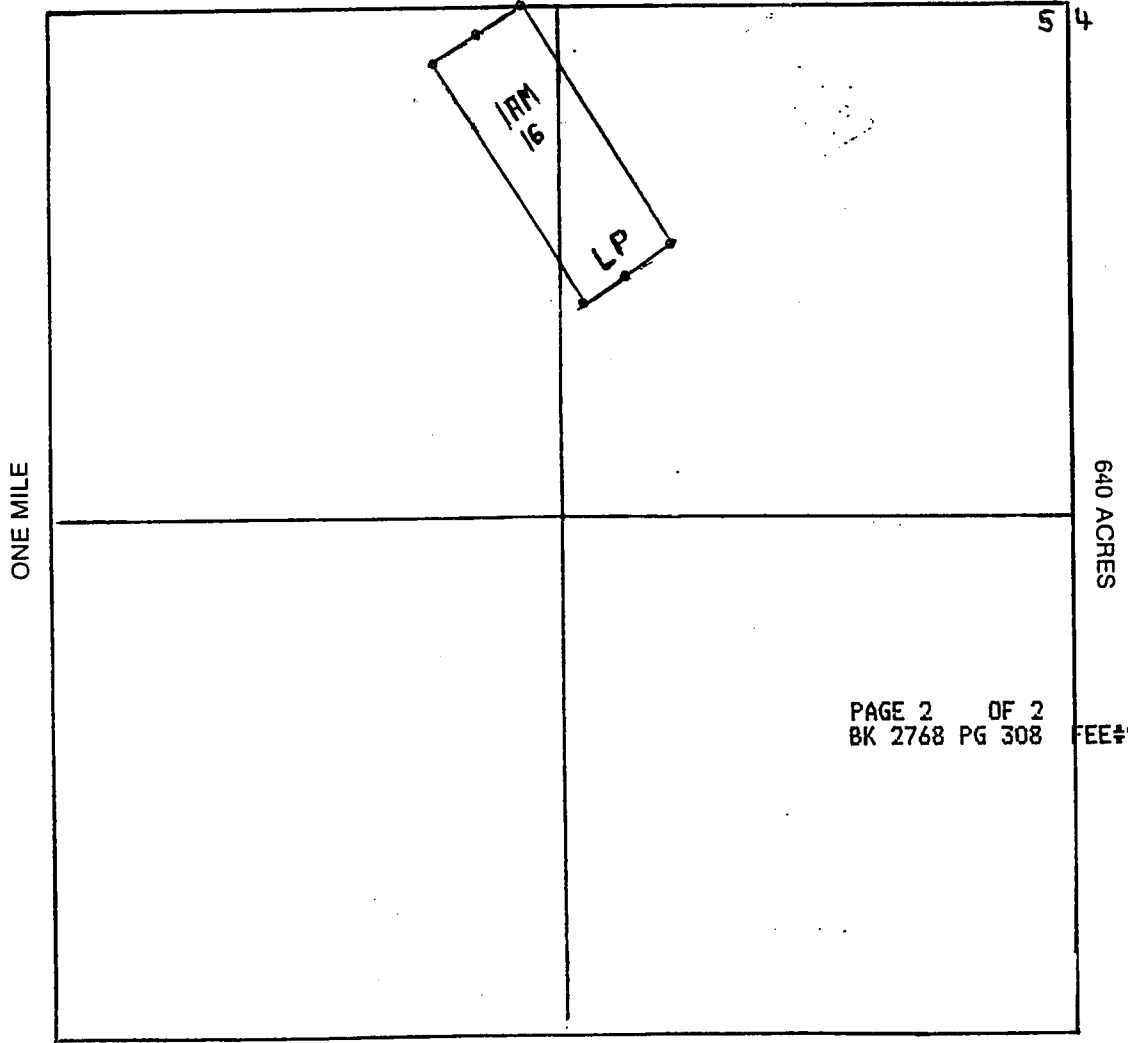
MAP

One inch = One thousand feet

North Arrow



ONE MILE



PAGE 2 OF 2
BK 2768 PG 308 FEE#9641487

Section 5 Range 18 W Township 23 N
6 & 5 K Base and Meridian.

Dated: JULY 25/96 Signature _____

MICROFILMED



INDEXED
9641488 BK 2768 PG 309
OFFICIAL RECORDS OF MOHAVE COUNTY, AZ
JOAN MC CALL, MOHAVE COUNTY RECORDER
07/29/96 01:36P PAGE 1 OF 2
TED HILLS
RECORDING FEE 10.00

When recorded, mail to:

Name: TED HILLS

Address: 6001 FANDANGO PLACE

EL PASO TEXAS 79912

City/State/Zip Code: _____

Space above this line for Recorder's use

RECEIVED
ARIZONA
OCT 22 1 42 PM '96

NOTICE OF MINING CLAIM

- 1. TYPE OF NOTICE: Location Amendment Relocation
- 2. TYPE OF CLAIM: Placer Lode Millsite Tunnelsite
- 3. The name and address of the Locator is

Name: TED HILLS

Address: 6001 FANDANGO PLACE

City/State/Zip Code: EL PASO TEXAS 79912

4. The name of the claim is LAM 17

5. The date of the location is JULY 25 196

6. The claim is 1500 feet long and 600 feet wide. The distance from the location monument to each end of the claim is 1500 feet in a 150° direction and 0 feet in a 330° direction.

7. The general course of the claim is from the NW to the SE

8. The location of the claim is in Section 5, Township 23N, Range 18W

G4 SK Base and Meridian,

WALLAPAI Mining District, MOHAVE County,

State of ARIZONA

9. If amending or relocating, the previous claim name was _____ recorded in Docket(Book) _____ page(s) _____

_____ Mining District, _____ County,

State of _____

10. The location of the claim with reference to a natural object or permanent monument is _____

LP LOCATED 3300 FT AT 60° FROM NE COR. SEC 5 T23N R18W

Dated: JULY 25 196

Ted Hills
Signature

6001 FANDANGO PLACE
Address

EL PASO TEXAS 79912
City/State/Zip

MAP OF MINING CLAIM LOCATION

- The name of the claim is 1AM 17 ;
- The LP corner of the claim is 3300 feet in a 60° direction to a survey monument or permanent natural object described as NE COR SEC 5 T23N R18W ;
- The type of location monument is 4" x 4" PK ;
The type of corner end monuments are 4" x 4" PK ;
- The bearing and distance between the corners of the claim are beginning at the NW corner of the claim, 600 feet in a 60° direction to the NE corner, then 1500 feet in a 150° direction to the SE corner, then 600 feet in a 240° direction to the SW corner, then 1500 feet in a 330° direction to the point of beginning.

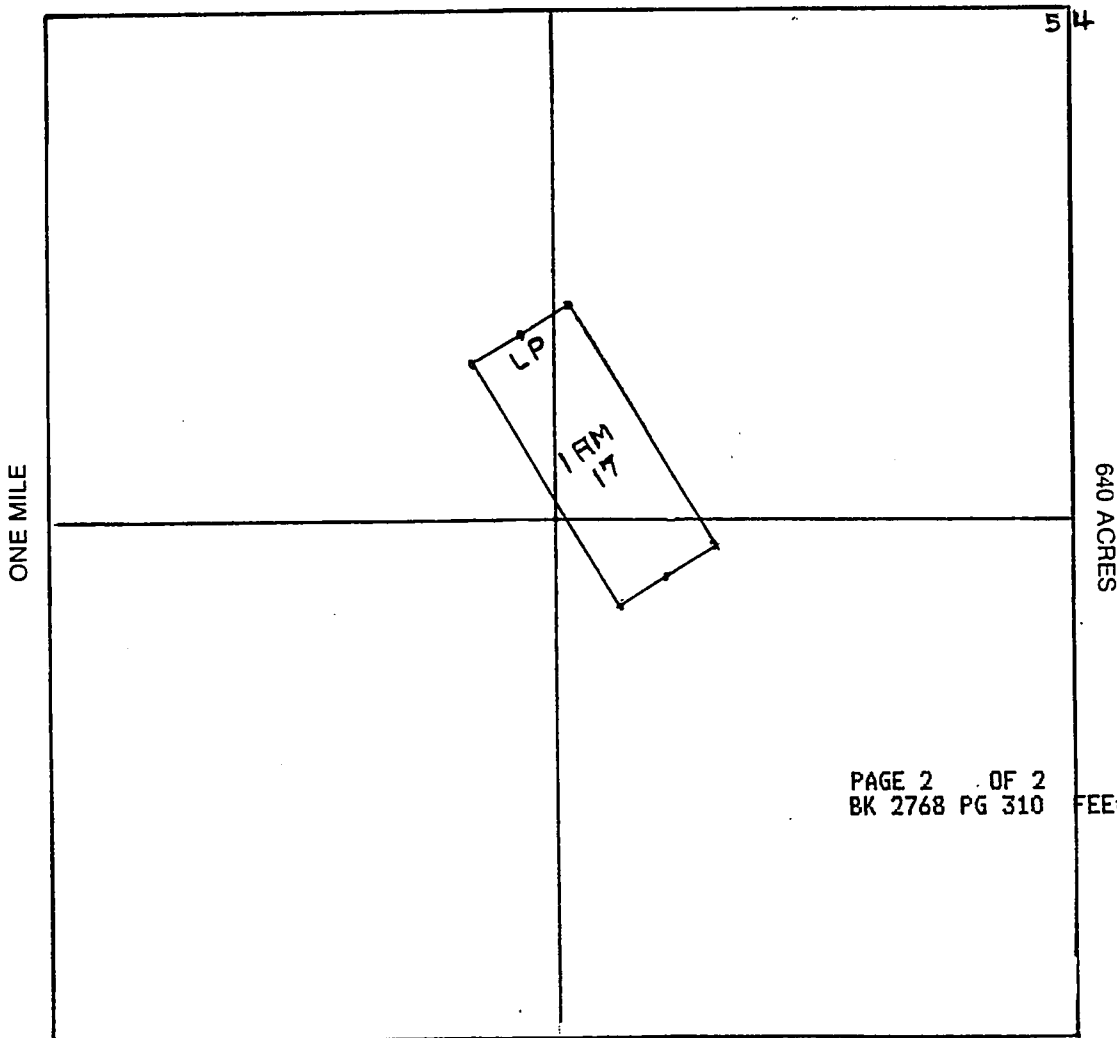
MAP

One inch = One thousand feet

North Arrow



ONE MILE




PAGE 2 OF 2
BK 2768 PG 310 FEE#9641488

Section 5 Range 18W Township 23N ;
G & SK Base and Meridian.

Dated: July 25/96 Signature _____

INDEXED
9641489 BK 2768 PG 311
OFFICIAL RECORDS OF MOHAVE COUNTY, AZ
JOAN MC CALL, MOHAVE COUNTY RECORDER
07/29/96 01:36P PAGE 1 OF 2
TED MILLS
RECORDING FEE 10.00



When recorded, mail to:

Name: TEO MILLS

Address: 6001 FANDANGO PLACE

EL PASO TEXAS 79912

City/State/Zip Code: _____

Space above this line for Recorder's use

RECEIVED
ARIZONA PUBLIC OFFICE
OCT 22 1 42 PM '96

NOTICE OF MINING CLAIM

- 1. TYPE OF NOTICE: Location Amendment Relocation
- 2. TYPE OF CLAIM: Placer Lode Millsite Tunnelsite
- 3. The name and address of the Locator is

Name: TEO MILLS

Address: 6001 FANDANGO PLACE

City/State/Zip Code: EL PASO TEXAS 79912

4. The name of the claim is I AM 18

5. The date of the location is JULY 25 196

6. The claim is 1500 feet long and 600 feet wide. The distance from the location monument to each end of the claim is 1500 feet in a 330° direction and 0 feet in a 150° direction.

7. The general course of the claim is from the SE to the NW

8. The location of the claim is in Section 5, Township 23 N, Range 18 W

64 SK Base and Meridian,

WALAPAI Mining District, MOHAVE County,

State of ARIZONA

9. If amending or relocating, the previous claim name was _____

_____ recorded in Docket(Book) _____ page(s) _____

_____ Mining District, _____ County,

State of _____

10. The location of the claim with reference to a natural object or permanent monument is _____

LP LOCATED 3300 FT AT 100° FROM NE COR. SEC 5 T 23 N R 18 W

Dated: JULY 25 196

Teo Mills
Signature

6001 FANDANGO PLACE
Address

EL PASO TEXAS 79912
City/State/Zip

MC 341700

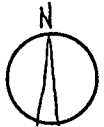
MAP OF MINING CLAIM LOCATION

1. The name of the claim is I AM 18;
2. The LP corner of the claim is 3300 feet in a 60° direction to a survey monument or permanent natural object described as NECOR SEC 5 T23N R18W;
3. The type of location monument is 4" x 4" PUG;
The type of corner end monuments are 4" x 4" PUG;
4. The bearing and distance between the corners of the claim are beginning at the NW corner of the claim, 600 feet in a 60° direction to the NE corner, then 1500 feet in a 150° direction to the SE corner, then 600 feet in a 240° direction to the SW corner, then 1500 feet in a 330° direction to the point of beginning.

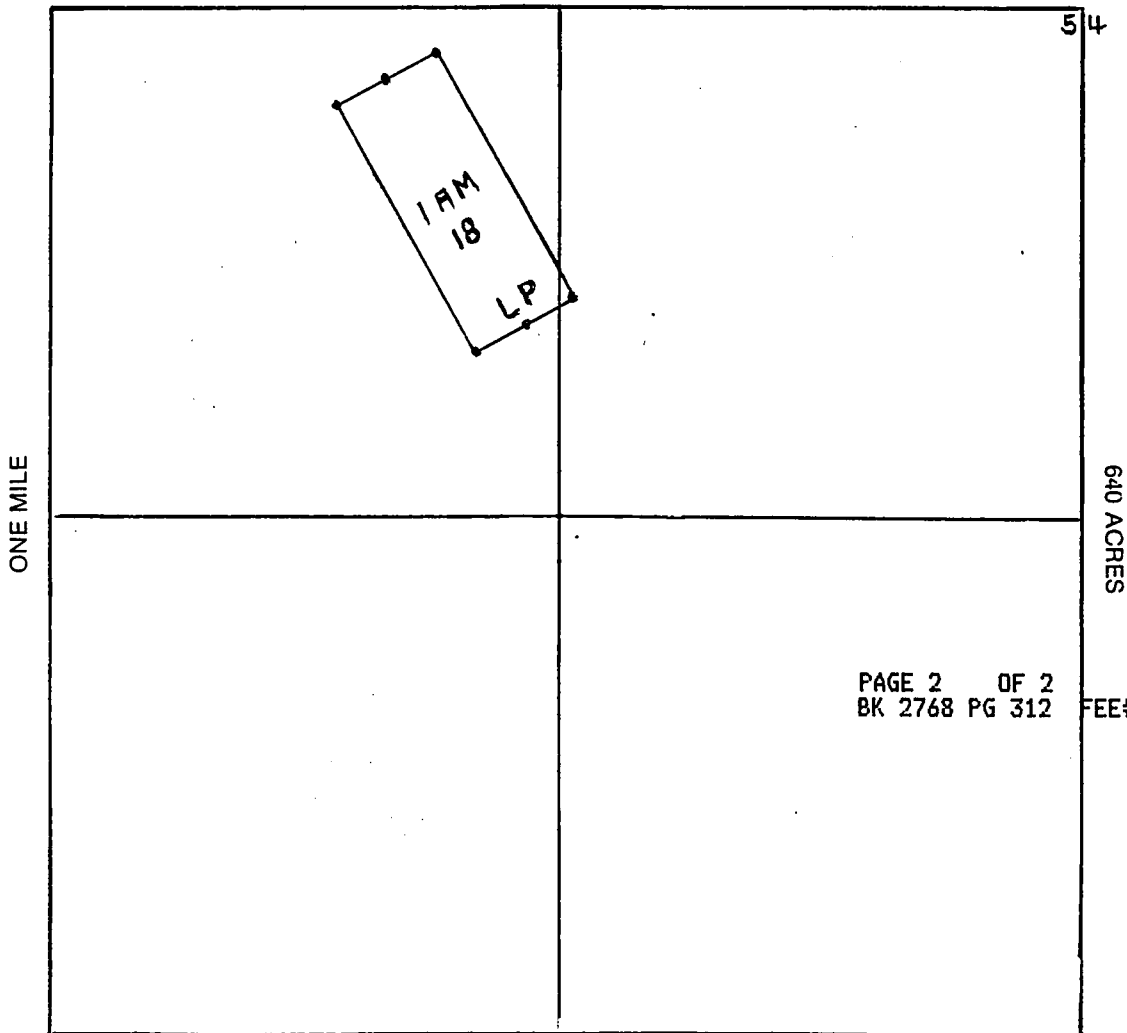
MAP

One inch = One thousand feet

North Arrow



ONE MILE



Section 5 Range 18W Township 23N
G4SK Base and Meridian.

Dated: JULY 25/96 Signature _____


When recorded, mail to:

Name: TED MILLS

Address: 6001 FANDANGO PLACE

EL PASO TEXAS 79912

City/State/Zip Code: _____



INDEXED
9641490 BK 2768 PG 313
OFFICIAL RECORDS OF MOHAVE COUNTY, AZ
JOAN MC CALL, MOHAVE COUNTY RECORDER
07/29/96 01:36P PAGE 1 OF 2
TED MILLS
RECORDING FEE 10.00

MICROFILMED

OCT 22 1 42 PM '96
RECEIVED
RECORDER'S OFFICE
ARIZONA

Space above this line for Recorder's use

NOTICE OF MINING CLAIM

1. TYPE OF NOTICE: Location Amendment Relocation
2. TYPE OF CLAIM: Placer Lode Millsite Tunnelsite
3. The name and address of the Locator is
Name: TED MILLS
Address: 6001 FANDANGO PLACE
City/State/Zip Code: EL PASO TEXAS 79912
4. The name of the claim is 18M19
5. The date of the location is JULY 25 1996
6. The claim is 1500 feet long and 600 feet wide. The distance from the location monument to each end of the claim is 1500 feet in a 150° direction and 0 feet in a 330° direction.
7. The general course of the claim is from the NW to the SE
8. The location of the claim is in Section 5, Township 23N, Range 18W, 6 & 5K Base and Meridian, WILLAPAI Mining District, MOHAVE County, State of ARIZONA
9. If amending or relocating, the previous claim name was _____ recorded in Docket(Book) _____ page(s) _____ Mining District, _____ County, State of _____
10. The location of the claim with reference to a natural object or permanent monument is LD LOCATED 3900FT AT 60° FROM NE COR SEC 5 T23N R18W

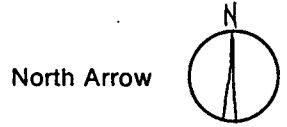
Dated: JULY 25 1996
Signature: Ted Mills
Address: 6001 FANDANGO PLACE
City/State/Zip: EL PASO TEXAS 79912

MAP OF MINING CLAIM LOCATION

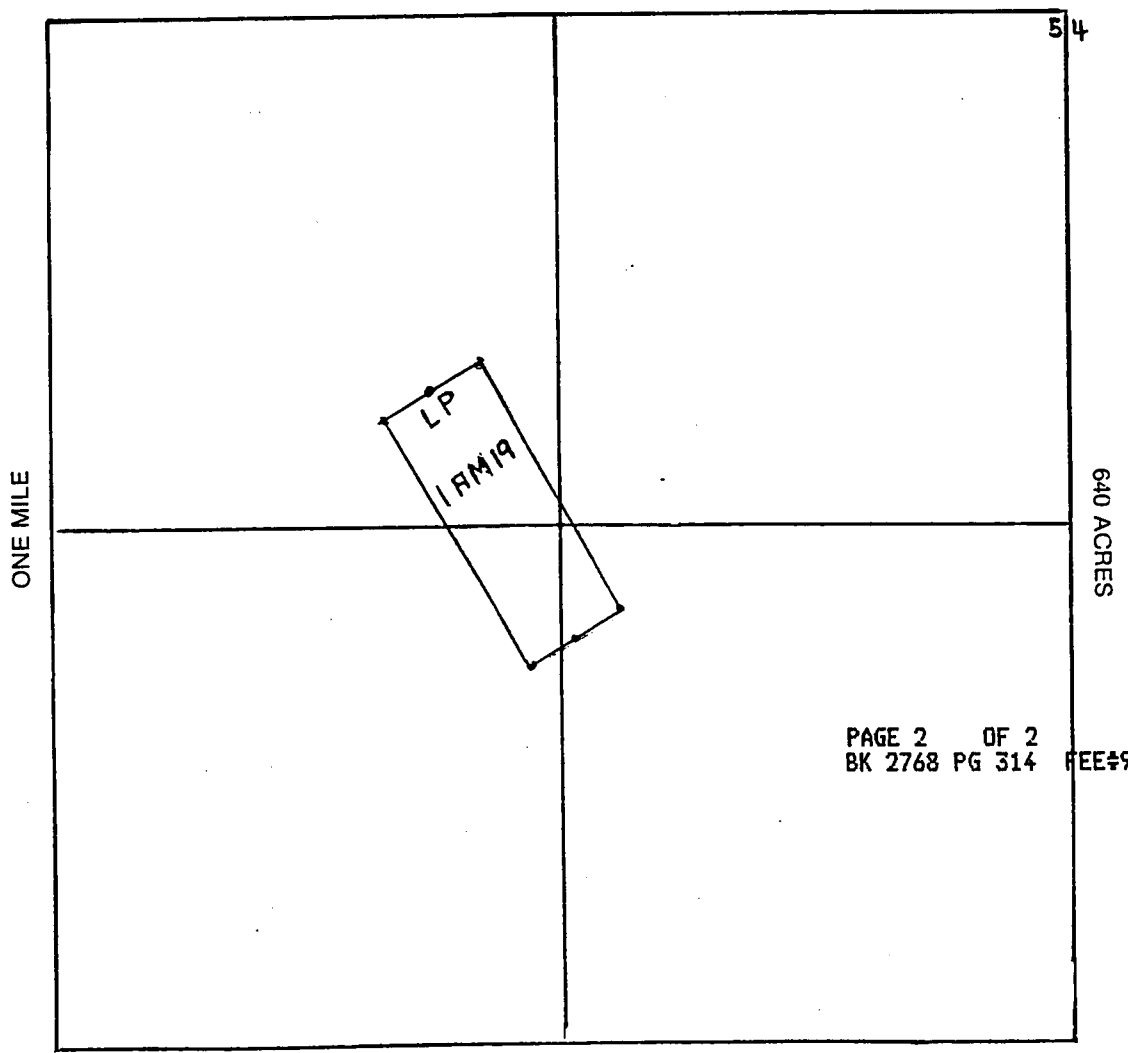
1. The name of the claim is 1 AM 19;
2. The LP corner of the claim is 3900' feet in a 60° direction to a survey monument or permanent natural object described as NE Cor Sec 5 T 23 N R 18 W;
3. The type of location monument is 4" x 4" PUG
The type of corner end monuments are 4" x 4" PUG;
4. The bearing and distance between the corners of the claim are beginning at the NW corner of the claim, 600 feet in a 60° direction to the NE corner, then 1500 feet in a 150° direction to the SE corner, then 600 feet in a 240° direction to the SW corner, then 1500 feet in a 330° direction to the point of beginning.

MAP

One inch = One thousand feet



ONE MILE



Section 5 Range 18W Township 23N
G & SK Base and Meridian.

Dated: July 25/96 Signature _____


When recorded, mail to:

Name: TEO MILLS

Address: 6001 FANDANGO PLACE

EL PASO TEXAS 79912

City/State/Zip Code: _____



INDEXED

9641491 BK 2768 PG 315
OFFICIAL RECORDS OF MOHAVE COUNTY, AZ
JOAN MC CALL, MOHAVE COUNTY RECORDER
07/29/96 01:37P PAGE 1 OF 2
TED MILLS
RECORDING FEE 10.00

RECEIVED
B.L.M. OFFICE
OCT 22 1 42 PM '96
ARIZONA

Space above this line for Recorder's use

NOTICE OF MINING CLAIM

- 1. TYPE OF NOTICE: Location Amendment Relocation
- 2. TYPE OF CLAIM: Placer Lode Millsite Tunnelsite
- 3. The name and address of the Locator is

Name: TEO MILLS
 Address: 6001 FANDANGO PLACE
 City/State/Zip Code: EL PASO TEXAS 79912

- 4. The name of the claim is 1RM 20
- 5. The date of the location is JULY 25 196
- 6. The claim is 1500 feet long and 600 feet wide. The distance from the location monument to each end of the claim is 1500 feet in a 330° direction and 0 feet in a 150° direction.
- 7. The general course of the claim is from the SE to the NW
- 8. The location of the claim is in Section 5, Township 23N, Range 18W, G & SK Base and Meridian, WALLAPAI Mining District, MOHAVE County, State of ARIZONA

- 9. If amending or relocating, the previous claim name was _____ recorded in Docket(Book) _____ page(s) _____ Mining District, _____ County, State of _____

- 10. The location of the claim with reference to a natural object or permanent monument is LP LOCATED 3900 FT AT 66° FROM NE COR SEC 5 T23N R18W

Dated: JULY 25 196

Ted Mills
 Signature
6001 FANDANGO PLACE
 Address
EL PASO TEXAS 79912
 City/State/Zip

HC 341702

MAP OF MINING CLAIM LOCATION

1. The name of the claim is IFM 20 ;
2. The LP corner of the claim is 3900 feet in a 60° direction to a survey monument or permanent natural object described as NE COR SEC 5 T23 N R18 W ;
3. The type of location monument is 4" x 4" PVC ;
The type of corner end monuments are 4" x 4" PVC ;
4. The bearing and distance between the corners of the claim are beginning at the NW corner of the claim, 600 feet in a 60° direction to the NE corner, then 1500 feet in a 150° direction to the SE corner, then 600 feet in a 240° direction to the SW corner, then 1500 feet in a 330° direction to the point of beginning.

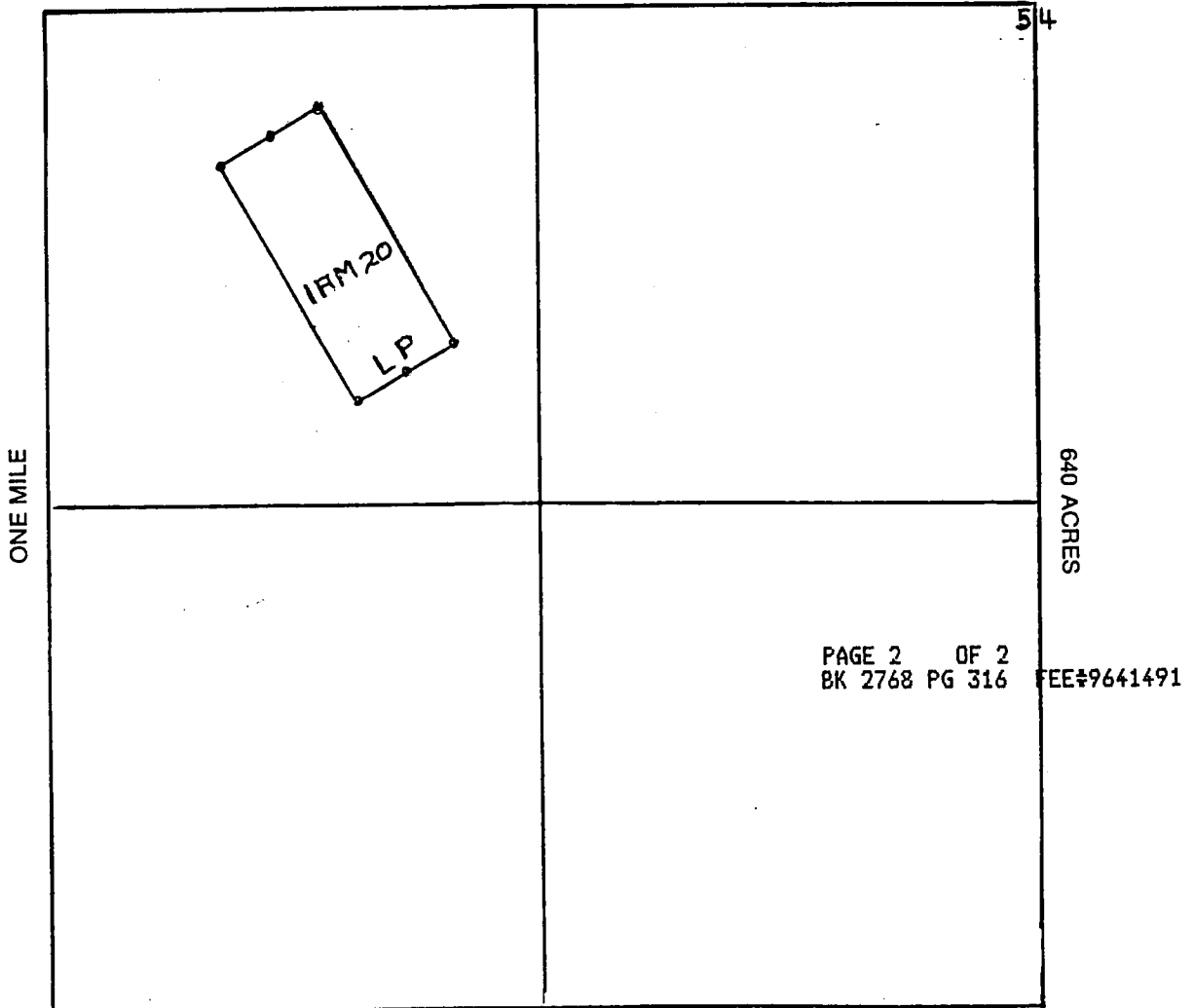
MAP

One inch = One thousand feet

North Arrow



ONE MILE



Section 5 Range 18 W Township 23 N Base and Meridian.

Dated: July 25/96

Signature

When recorded, mail to:

Name: TEO MILLS

Address: 6001 FANDANGO PLACE

EL PASO TEXAS 79912

City/State/Zip Code: _____



INDEXED

9641492 BK 2768 PG 317
OFFICIAL RECORDS OF MOHAVE COUNTY, AZ
JOAN MC CALL, MOHAVE COUNTY RECORDER
07/29/96 01:37P PAGE 1 OF 2
TED MILLS
RECORDING FEE 10.00

OCT 22

ARIZONA STATE OFFICE

RECEIVED

1 42 PM '96

Space above this line for Recorder's use

NOTICE OF MINING CLAIM

- 1. TYPE OF NOTICE: Location Amendment Relocation
- 2. TYPE OF CLAIM: Placer Lode Millsite Tunnelsite

3. The name and address of the Locator is

Name: TEO MILLS

Address: 6001 FANDANGO PLACE

City/State/Zip Code: EL PASO TEXAS 79912

4. The name of the claim is 18M 21

5. The date of the location is JULY 25 196

6. The claim is 1500 feet long and 600 feet wide. The distance from the location monument to each end of the claim is 1500 feet in a 150° direction and 0 feet in a 330° direction.

7. The general course of the claim is from the NW to the SE

8. The location of the claim is in Section 5, Township 23N, Range 18W

645K Base and Meridian,
WILLAPAI Mining District, MOHAVE County,
State of ARIZONA

9. If amending or relocating, the previous claim name was _____ recorded in Docket(Book) _____ page(s) _____ Mining District, _____ County, State of _____

10. The location of the claim with reference to a natural object or permanent monument is LP LOCATED 4500 FT AT 60° FROM THE NE COR SECS T23N R18W

Dated: JULY 25 196 _____ Signature

6001 FANDANGO PLACE Address

EL PASO TEXAS 79912 City/State/Zip


HC 341709

MAP OF MINING CLAIM LOCATION

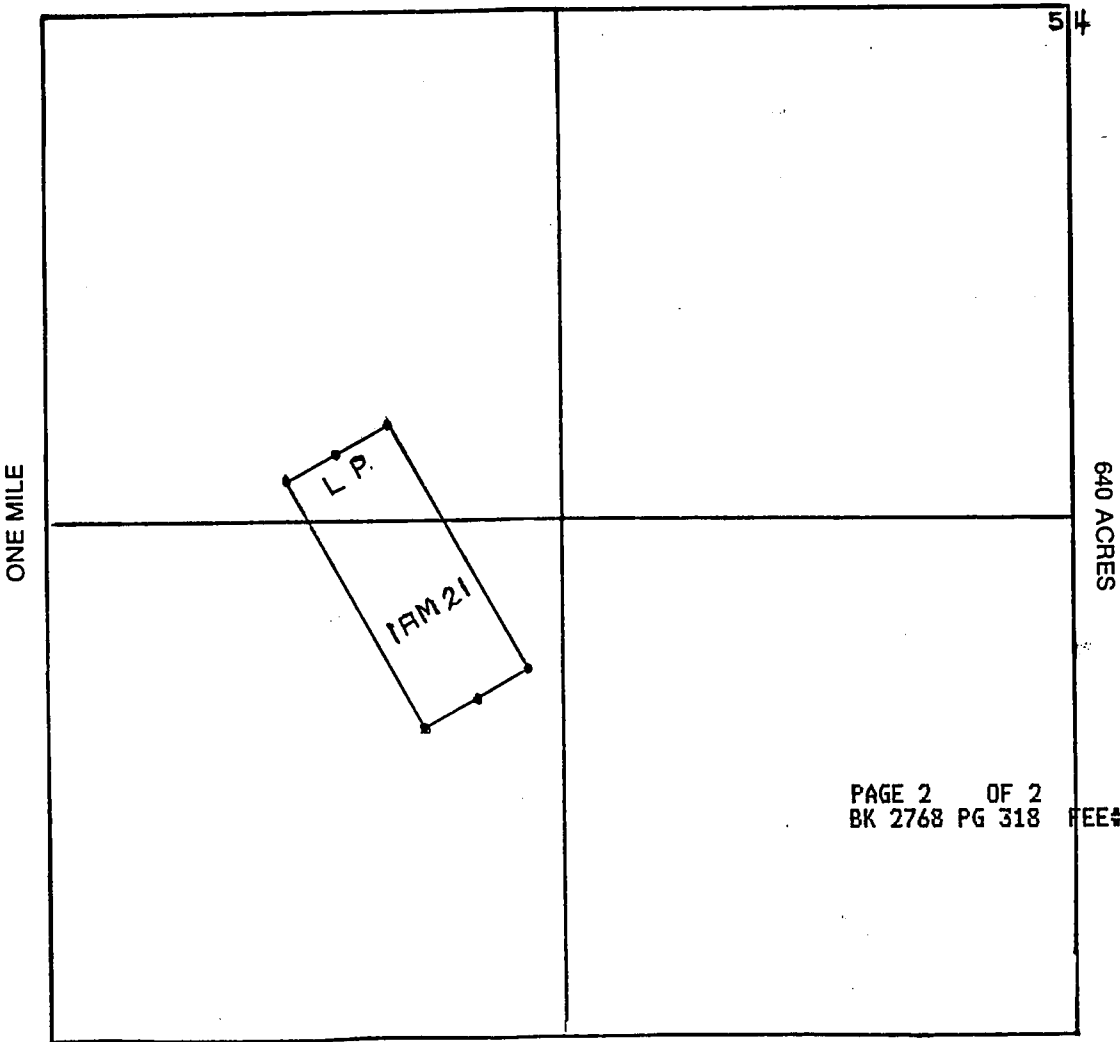
1. The name of the claim is 1 AM 21;
2. The LP corner of the claim is 4500 feet in a 60° direction to a survey monument or permanent natural object described as NE COR SEC. 5 T23N R18W;
3. The type of location monument is 4" x 4" PUG
The type of corner end monuments are 4" x 4" PUG;
4. The bearing and distance between the corners of the claim are beginning at the NW corner of the claim, 600 feet in a 60° direction to the NE corner, then 1500 feet in a 150° direction to the SE corner, then 600 feet in a 210° direction to the SW corner, then 1500 feet in a 330° direction to the point of beginning.

MAP

One inch = One thousand feet



ONE MILE



PAGE 2 OF 2
BK 2768 PG 318 FEE#9641492

Section 5 Range 18W Township 23N
G & S K Base and Meridian.

Dated: July 25/96 Signature _____

When recorded, mail to:

Name: TED MILLS

Address: 6001 FANDANGO PLACE

EL PASO TEXAS 79912

City/State/Zip Code: _____



INDEXED

9641493 BK 2768 PG 319
OFFICIAL RECORDS OF MOHAVE COUNTY, AZ
JOAN MC CALL, MOHAVE COUNTY RECORDER
07/29/96 01:38P PAGE 1 OF 2
TED MILLS
RECORDING FEE 10.00

RECEIVED
ALPHA PUBLICATIONS
ARIZONA COUNTY OFFICE
OCT 22 1 42 PM '96

Space above this line for Recorder's use

NOTICE OF MINING CLAIM

- 1. TYPE OF NOTICE: Location Amendment Relocation
- 2. TYPE OF CLAIM: Placer Lode Millsite Tunnelsite

3. The name and address of the Locator is

Name: TED MILLS

Address: 6001 FANDANGO PLACE

City/State/Zip Code: EL PASO TEXAS 79912

4. The name of the claim is LAM 22

5. The date of the location is JULY 25/96

6. The claim is 1000 feet long and 600 feet wide. The distance from the location monument to each end of the claim is 1500 feet in a 330° direction and 0 feet in a 150° direction.

7. The general course of the claim is from the SE to the NW

8. The location of the claim is in Section 5, Township 23N, Range 18W

G45K Base and Meridian,
WALLAPAI Mining District, MOHAVE County,
State of ARIZONA

9. If amending or relocating, the previous claim name was _____ recorded in Docket(Book) _____ page(s) _____ Mining District, _____ County, State of _____

10. The location of the claim with reference to a natural object or permanent monument is LP LOCATED 4500 FT AT 60° FROM NE COR. SEC 5 T23N R18W

Dated: JULY 25/96

Ted Mills
Signature
6001 FANDANGO PLACE
Address
EL PASO TEXAS 79912
City/State/Zip

HC 341704

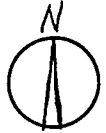
MAP OF MINING CLAIM LOCATION

1. The name of the claim is IRM 22 ;
2. The LP corner of the claim is 4500 feet in a 60° direction to a survey monument or permanent natural object described as NE COR SEC 5 T23N R18W ;
3. The type of location monument is 4" x 12" PVC ;
The type of corner end monuments are 4" x 4" PVC ;
4. The bearing and distance between the corners of the claim are beginning at the NW corner of the claim, 600 feet in a 60° direction to the NE corner, then 1000 feet in a 150° direction to the SE corner, then 600 feet in a 240° direction to the SW corner, then 1000 feet in a 330° direction to the point of beginning.

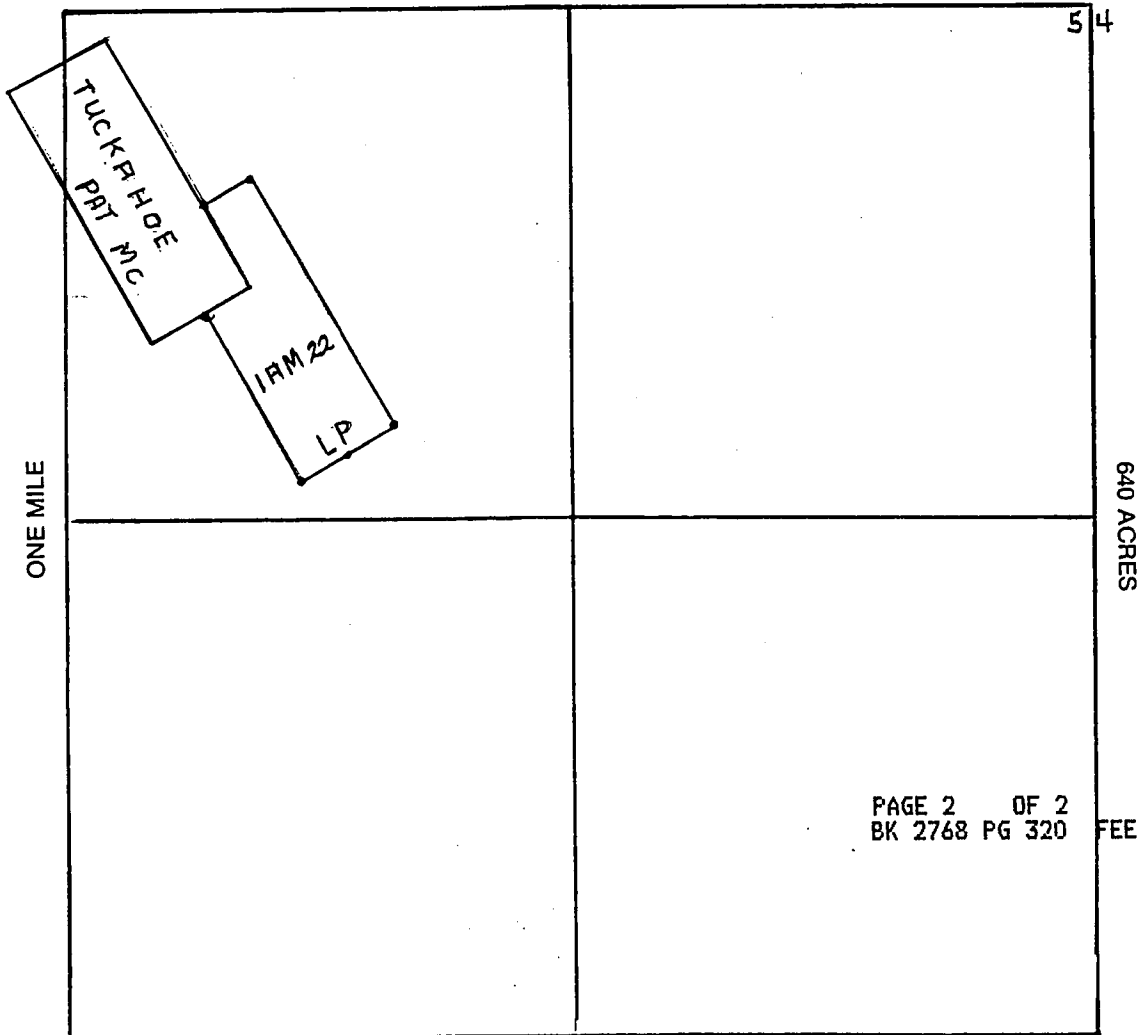
MAP

One inch = One thousand feet

North Arrow



ONE MILE



Section 5 Range 18W Township 23N
64 SK Base and Meridian.

Dated: July 25/96 Signature _____

When recorded, mail to:

Name: TED MILLS

Address: 6001 FANDANGO PLACE

EL PASO TEXAS 79912

City/State/Zip Code: _____



INDEXED

9641494 BK 2768 PG 321
OFFICIAL RECORDS OF MOHAVE COUNTY, AZ
JOAN MC CALL, MOHAVE COUNTY RECORDER
07/29/96 01:38P PAGE 1 OF 2
TED MILLS
RECORDING FEE 10.00

RECEIVED
CLERK'S OFFICE
OCT 22 1 42 PM '96
ARIZONA

Space above this line for Recorder's use

NOTICE OF MINING CLAIM

- 1. TYPE OF NOTICE: Location Amendment Relocation
- 2. TYPE OF CLAIM: Placer Lode Millsite Tunnelsite
- 3. The name and address of the Locator is

Name: TED MILLS
 Address: 6001 FANDANGO PLACE
 City/State/Zip Code: EL PASO TEXAS 79912

4. The name of the claim is 17M 23

5. The date of the location is JULY 25 196

6. The claim is 1500 feet long and 600 feet wide. The distance from the location monument to each end of the claim is 1500 feet in a 156° direction and 0 feet in a 330° direction.

7. The general course of the claim is from the NW to the SE

8. The location of the claim is in Section 5, Township 23N,
 Range 18W,
G4SK Base and Meridian,
WILKAPAI Mining District, MOHAVE County,
 State of ARIZONA

9. If amending or relocating, the previous claim name was _____
 recorded in Docket(Book) _____ page(s) _____,
 _____ Mining District, _____ County,
 State of _____

10. The location of the claim with reference to a natural object or permanent monument is _____
LP LOCATED 5100FT AT 60° FROM THE NE COR SECS 7 23N R 18W

Dated: JULY 25 196

Ted Mills
 Signature
6001 FANDANGO PLACE
 Address
EL PASO TEXAS 79912
 City/State/Zip

NO 341795

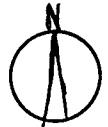
MAP OF MINING CLAIM LOCATION

1. The name of the claim is 1RM 23 ;
2. The LP corner of the claim is 5100 feet in a 60° direction to a survey monument or permanent natural object described as NE COR 52.5 T 23 N R 18 W ;
3. The type of location monument is 4" x 4" PVC ;
The type of corner end monuments are 4" x 4" PVC ;
4. The bearing and distance between the corners of the claim are beginning at the NW corner of the claim, 600 feet in a 60° direction to the NE corner, then 1500 feet in a 150° direction to the SE corner, then 600 feet in a 240° direction to the SW corner, then 1500 feet in a 330° direction to the point of beginning.

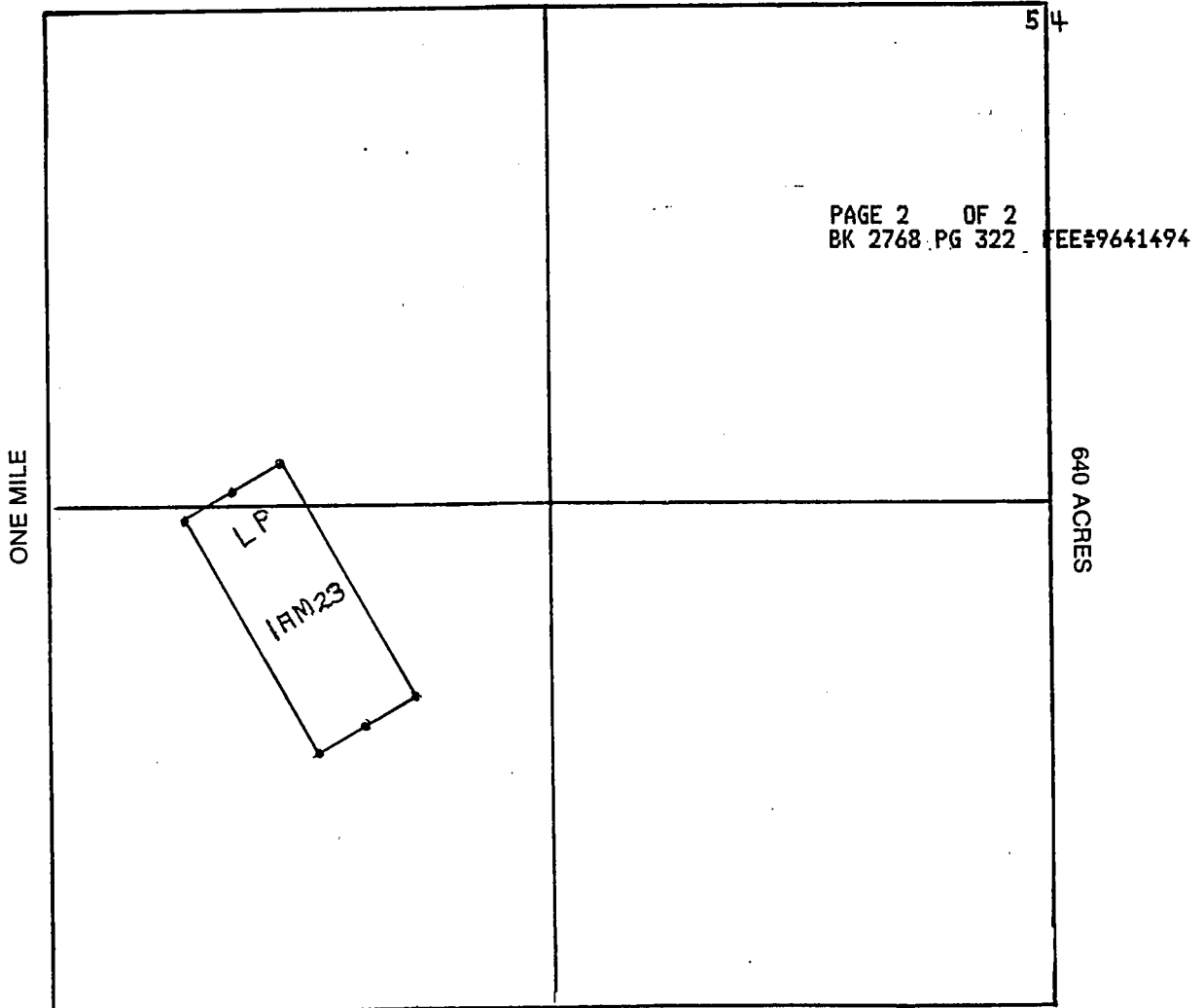
MAP

One inch = One thousand feet

North Arrow



ONE MILE




Section 5 Range 18 W Township 23 N ,
Ad 51 Base and Meridian.

Dated: July 25/96 Signature _____

INDEXED

9641495 BK 2768 PG 323
OFFICIAL RECORDS OF MOHAVE COUNTY, A.
JOAN MC CALL, MOHAVE COUNTY RECORDER
07/29/96 01:39P PAGE 1 OF 2
TED HILLS
RECORDING FEE 10.00



When recorded, mail to:

Name: TED HILLS

Address: 6661 FANDANGO PLACE

EL PASO TEXAS 79912

City/State/Zip Code: _____

Space above this line for Recorder's use

NOTICE OF MINING CLAIM

- 1. TYPE OF NOTICE: Location Amendment Relocation
- 2. TYPE OF CLAIM: Placer Lode Millsite Tunnelsite
- 3. The name and address of the Locator is

Name: TED HILLS

Address: 6661 FANDANGO PLACE

City/State/Zip Code: EL PASO TEXAS 79912

4. The name of the claim is LAM 24

5. The date of the location is JULY 25 196

6. The claim is 1000 feet long and 600 feet wide. The distance from the location monument to each end of the claim is 1800 feet in a 330° direction and 0 feet in a 150° direction.

7. The general course of the claim is from the SE to the NW

8. The location of the claim is in Section 5, Township 23N, Range 18W

645K Base and Meridian,
WILLAPAI Mining District, MOHAVE County,
State of ARIZONA

9. If amending or relocating, the previous claim name was _____ recorded in Docket(Book) _____ page(s) _____

_____ Mining District, _____ County,
State of _____

10. The location of the claim with reference to a natural object or permanent monument is _____

LP LOCATED 5100 FT AT 60° FROM THE NE COR. SEC 5 T23N R18W

Dated: JULY 25 196

Ted Hills
Signature

6661 FANDANGO PLACE
Address

EL PASO TEXAS 79912
City/State/Zip

RECEIVED
DEPT. OF RECORDS
ARIZONA
OCT 22 1 42 PM '96

MC 941706

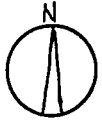
MAP OF MINING CLAIM LOCATION

1. The name of the claim is 1AM 24 ;
2. The LP corner of the claim is 5100 feet in a 60° direction to a survey monument or permanent natural object described as NE COR SEC 5 T23N R18W ;
3. The type of location monument is 4" x 4" PUL ;
The type of corner end monuments are 11" x 4" PUL ;
4. The bearing and distance between the corners of the claim are beginning at the NW corner of the claim, 600 feet in a 60° direction to the NE corner, then 1000 feet in a 150° direction to the SE corner, then 600 feet in a 240° direction to the SW corner, then 1000 feet in a 330° direction to the point of beginning.

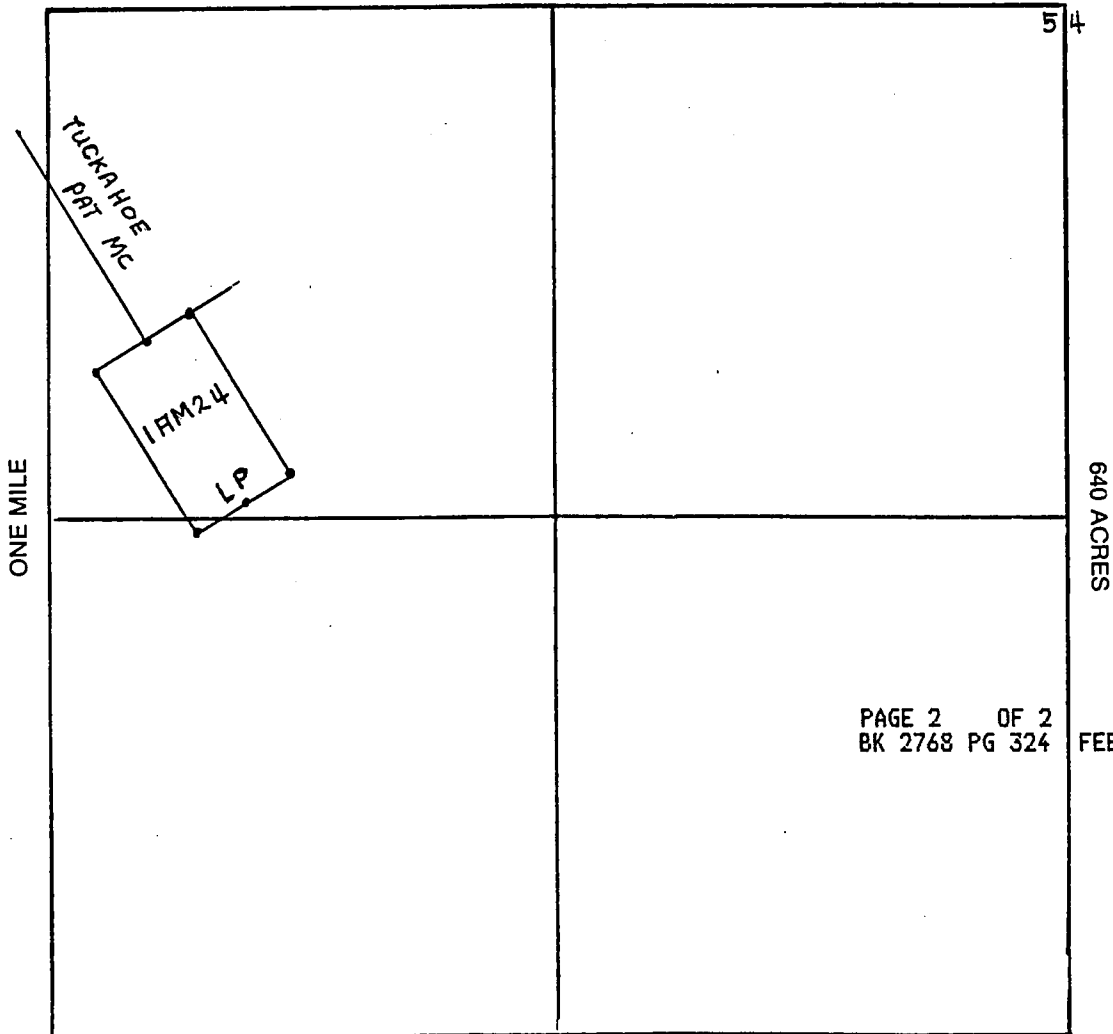
MAP

One inch = One thousand feet

North Arrow



ONE MILE



Section 5 Range 18W Township 23N,
G4SK Base and Meridian.

Dated: July 25/96 Signature _____

INDEXED

9641496 BK 2748 PG 325
OFFICIAL RECORDS OF MOHAVE COUNTY, AZ
JOAN MC CALL, MOHAVE COUNTY RECORDER
07/29/96 01:39P PAGE 1 OF 2
TED MILLS
RECORDING FEE 10.00



When recorded, mail to:

Name: TED MILLS

Address: 6601 FANDANGO PLACE

EL PASO TEXAS 79912

City/State/Zip Code: _____

Space above this line for Recorder's use

RECEIVED
BLM
ARIZONA STATE OFFICE
Oct 22 1 42 PM '96

NOTICE OF MINING CLAIM

- 1. TYPE OF NOTICE: Location Amendment Relocation
- 2. TYPE OF CLAIM: Placer Lode Millsite Tunnelsite
- 3. The name and address of the Locator is

Name: TED MILLS

Address: 6601 FANDANGO PLACE

City/State/Zip Code: EL PASO TEXAS 79912

4. The name of the claim is TRM 25

5. The date of the location is JULY 26 196

6. The claim is 1500 feet long and 600 feet wide. The distance from the location monument to each end of the claim is 1500 feet in a 330° direction and 0 feet in a 150° direction.

7. The general course of the claim is from the SE to the NW

8. The location of the claim is in Section 32 5, Township 24N 23N, Range 18W

645K Base and Meridian,

WALLAPAI Mining District, MOHAVE County,

State of ARIZONA

9. If amending or relocating, the previous claim name was _____

recorded in Docket(Book) _____ page(s) _____,

_____ Mining District, _____ County,

State of _____

10. The location of the claim with reference to a natural object or permanent monument is _____

LP LOCATED 1500 FT AT 60° FROM NE COR. SEC 5 T23N R18W

Dated: JULY 26 196

Ted Mills
Signature

6601 FANDANGO PLACE
Address

EL PASO TEXAS 79912
City/State/Zip

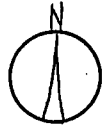
MAP OF MINING CLAIM LOCATION

1. The name of the claim is 17M 25 ;
2. The LP corner of the claim is 1500 feet in a 60° direction to a survey monument or permanent natural object described as NE COR SEC 5 T23N R18W ;
3. The type of location monument is 4" x 4" PVC ;
The type of corner end monuments are 4" x 4" PVC ;
4. The bearing and distance between the corners of the claim are beginning at the NW corner of the claim, 600 feet in a 60° direction to the NE corner, then 1500 feet in a 150° direction to the SE corner, then 600 feet in a 240° direction to the SW corner, then 1500 feet in a 330° direction to the point of beginning.

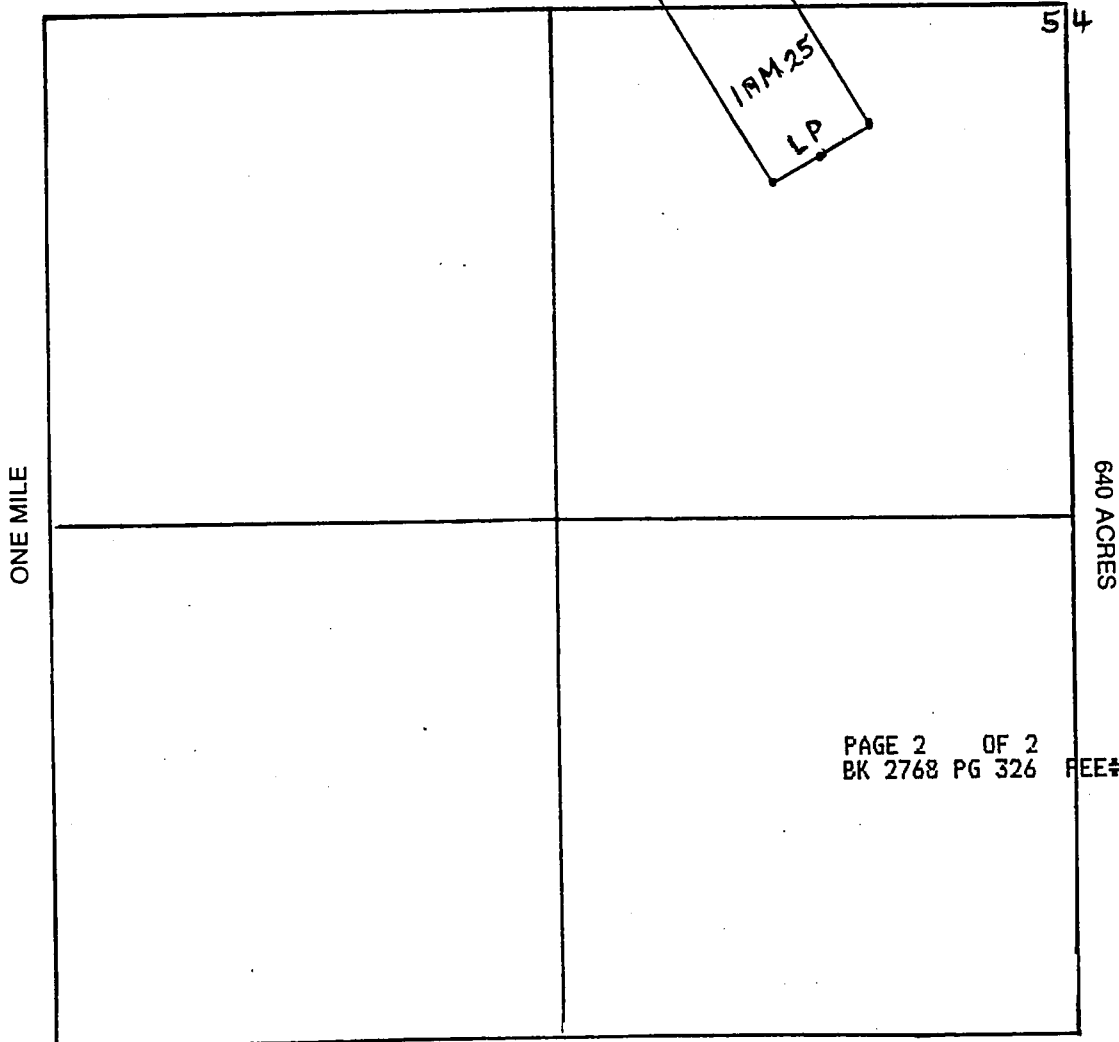
One inch = One thousand feet

MAP

North Arrow



ONE MILE



Section 32-5 Range 18W Township 24N-23N,
G45K Base and Meridian.


Dated: July 26/96 Signature _____

When recorded, mail to:

Name: TED MILLS

Address: 6001 FANDANGO PLACE
EL PASO TEXAS 79912

City/State/Zip Code: _____



INDEXED
9641497 BK 2768 PG 327
OFFICIAL RECORDS OF MOHAVE COUNTY, A:
JOAN MC CALL, MOHAVE COUNTY RECORDER
07/29/96 01:39P PAGE 1 OF 2
TED MILLS
RECORDING FEE 10.00

RECEIVED
CLERK'S OFFICE
OCT 22 1 42 PM '96
ARIZONA

Space above this line for Recorder's use

NOTICE OF MINING CLAIM

- 1. TYPE OF NOTICE: Location Amendment Relocation
- 2. TYPE OF CLAIM: Placer Lode Millsite Tunnelsite

3. The name and address of the Locator is

Name: TED MILLS

Address: 6001 FANDANGO PLACE

City/State/Zip Code: EL PASO TEXAS 79912

4. The name of the claim is 18M 26

5. The date of the location is July 26 1996

6. The claim is 1500 feet long and 600 feet wide. The distance from the location monument to each end of the claim is 1500 feet in a 150° direction and 0 feet in a 330° direction.

7. The general course of the claim is from the SW to the SE

8. The location of the claim is in Section 5, Township 23N, Range 18W

645K Base and Meridian,

WALLAPAI Mining District, MOHAVE County,

State of ARIZONA

9. If amending or relocating, the previous claim name was _____

recorded in Docket(Book) _____ page(s) _____

_____ Mining District, _____ County,

State of _____

10. The location of the claim with reference to a natural object or permanent monument is _____

LP LOCATED 1500 FT AT 60° FROM NE COR SEC 5 T23N R18W

Dated: July 26 1996

Ted Mills
Signature

6001 FANDANGO PLACE
Address

EL PASO TEXAS 79912
City/State/Zip

MC
34
7.08

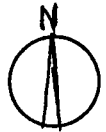
MAP OF MINING CLAIM LOCATION

1. The name of the claim is 1 AM 26;
2. The LP corner of the claim is 1500 feet in a 60° direction to a survey monument or permanent natural object described as NE COR SEC. 5 T23N R18W;
3. The type of location monument is 4" x 4" PVC;
The type of corner end monuments are 4" x 4" PVC;
4. The bearing and distance between the corners of the claim are beginning at the NW corner of the claim, 600 feet in a 60° direction to the NE corner, then 1500 feet in a 150° direction to the SE corner, then 600 feet in a 240° direction to the SW corner, then 1500 feet in a 330° direction to the point of beginning.

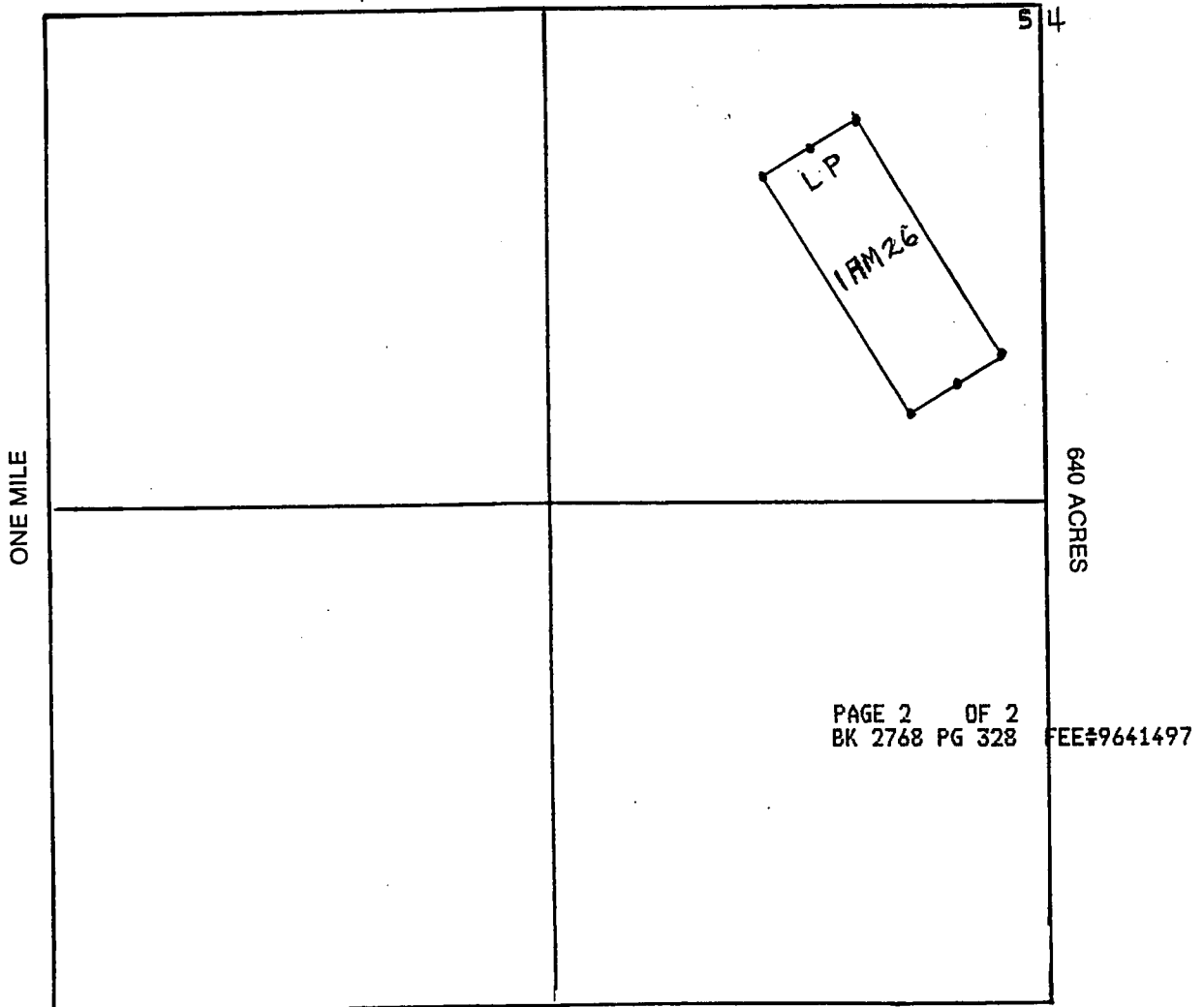
MAP

One inch = One thousand feet

North Arrow



ONE MILE




Section 5 Range 18W Township 23N
675K Base and Meridian.

Dated: July 26/96 Signature _____

When recorded, mail to:

Name: TEO MILLS
Address: 6001 FANDANGO PLACE
EL PASO TEXAS 79912
City/State/Zip Code: _____



INDEXED

9641498 BK 2768 PG 329
OFFICIAL RECORDS OF MOHAVE COUNTY, AZ
JOAN MC CALL, MOHAVE COUNTY RECORDER
07/29/96 01:40P PAGE 1 OF 2
TED MILLS
RECORDING FEE 10.00

Space above this line for Recorder's use

RECEIVED
ARIZONA STATE OFFICE
OCT 22 1 42 PM '96

NOTICE OF MINING CLAIM

- 1. TYPE OF NOTICE: Location Amendment Relocation
- 2. TYPE OF CLAIM: Placer Lode Millsite Tunnelsite

3. The name and address of the Locator is

Name: TEO MILLS
Address: 6001 FANDANGO PLACE
City/State/Zip Code: EL PASO TEXAS 79912

4. The name of the claim is LAM 27

5. The date of the location is JULY 26 1996

6. The claim is 1500 feet long and 600 feet wide. The distance from the location monument to each end of the claim is 1500 feet in a 330° direction and 0 feet in a 150° direction.

7. The general course of the claim is from the SE to the NW

8. The location of the claim is in Section 32 5, Township 24N 23N, Range 18W

G45K Base and Meridian,

WILKAPAI Mining District, MICHAEL County,

State of ARIZONA

9. If amending or relocating, the previous claim name was _____

recorded in Docket(Book) _____ page(s) _____

_____ Mining District, _____ County,

State of _____

10. The location of the claim with reference to a natural object or permanent monument is _____

LP LOCATED 900 FT AT 60° FROM NE COR. SEC 5 T23N R18W

Dated: JULY 26 1996

TEO MILLS
Signature
6001 FANDANGO PLACE
Address
EL PASO TEXAS 79912
City/State/Zip

MAP OF MINING CLAIM LOCATION

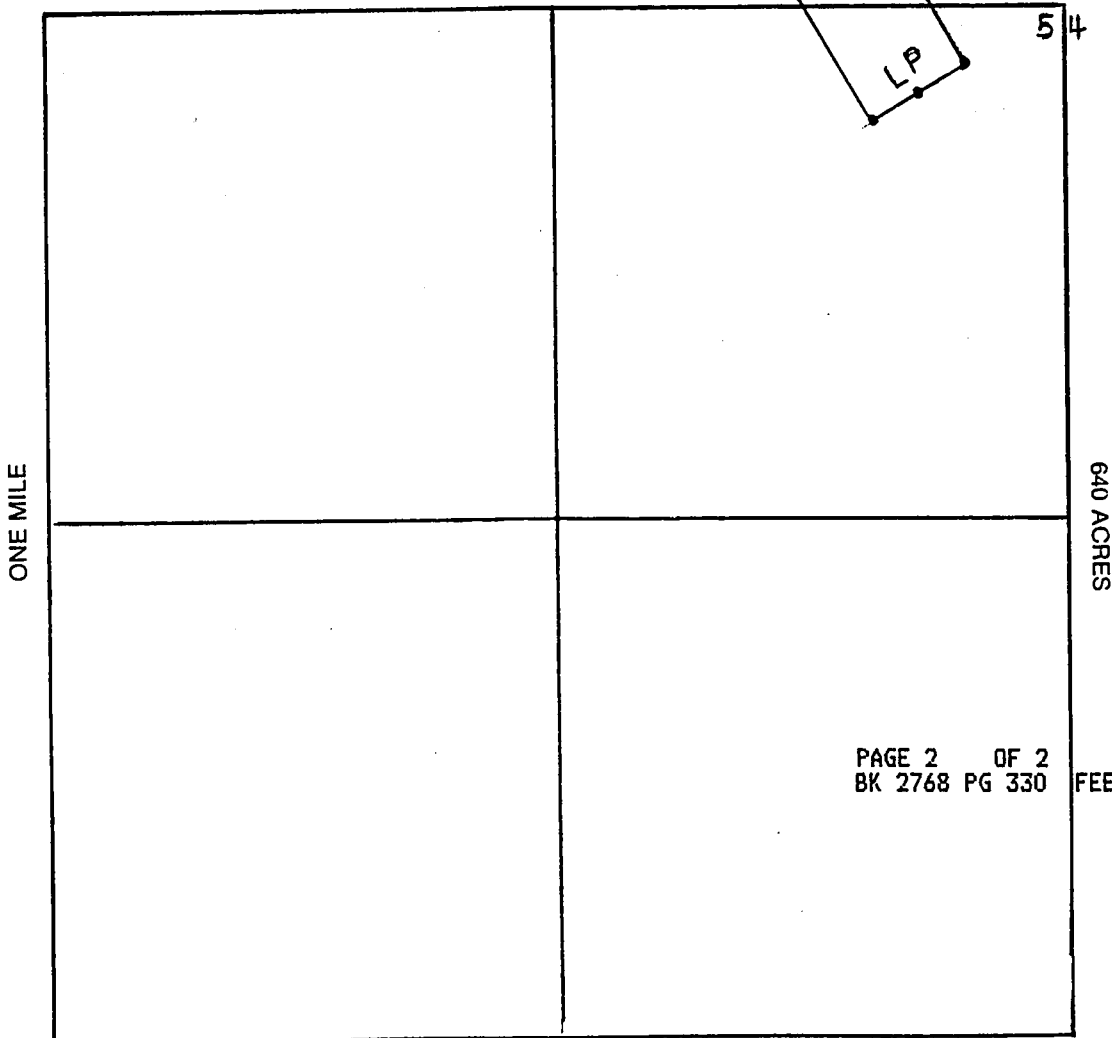
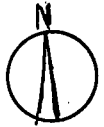
1. The name of the claim is 1 AM 27 ;
2. The LP corner of the claim is 900 feet in a 60° direction to a survey monument or permanent natural object described as NE COR SEC 5 T23N R18W ;
3. The type of location monument is 4" x 4" PVC ;
The type of corner end monuments are 4" x 4" PVC ;
4. The bearing and distance between the corners of the claim are beginning at the NW corner of the claim, 600 feet in a 60° direction to the NE corner, then 1500 feet in a 150° direction to the SE corner, then 600 feet in a 240° direction to the SW corner, then 1500 feet in a 300° direction to the point of beginning.

One inch = One thousand feet

MAP

ONE MILE

North Arrow



PAGE 2 OF 2
BK 2768 PG 330

FEE#9641498


Section 32-5 Range 18W Township 24N-23N,
G & SK Base and Meridian.

Dated: July 26/96

Signature

MICROFILMED

INDEXED
9641499 BK 2768 PG 331
OFFICIAL RECORDS OF MOHAVE COUNTY, AZ
JOAN MC CALL, MOHAVE COUNTY RECORDER
07/29/96 01:40P PAGE 1 OF 2
TED MILLS
RECORDING FEE 10.00



When recorded, mail to:

Name: TED MILLS
Address: 6001 FANDANGO PLACE
EL PASO TEXAS 79912
City/State/Zip Code: _____

Space above this line for Recorder's use

RECEIVED
ARIZONA
STATE OFFICE
Oct 22 1 42 PM '96

NOTICE OF MINING CLAIM

1. TYPE OF NOTICE: Location Amendment Relocation
2. TYPE OF CLAIM: Placer Lode Millsite Tunnelsite
3. The name and address of the Locator is
Name: TED MILLS
Address: 6001 FANDANGO PLACE
City/State/Zip Code: EL PASO TEXAS 79912
4. The name of the claim is LAM 28
5. The date of the location is JULY 26/96
6. The claim is 1500 feet long and 600 feet wide. The distance from the location monument to each end of the claim is 1500 feet in a 150° direction and 0 feet in a 330° direction.
7. The general course of the claim is from the NW to the SE
8. The location of the claim is in Section 4-5, Township 23N, Range 18W, 64 SK Base and Meridian, W'ALLAPAI Mining District, MOHAVE County, State of ARIZONA
9. If amending or relocating, the previous claim name was _____ recorded in Docket(Book) _____ page(s) _____ Mining District, _____ County; State of _____
10. The location of the claim with reference to a natural object or permanent monument is LP LOCATED 900 FT AT 60° FROM NE COR SEC 5 T23N R18W

Dated: JULY 26/96
Signature: Ted Mills
Address: 6001 FANDANGO PLACE
City/State/Zip: EL PASO TEXAS 79912

MAP OF MINING CLAIM LOCATION

1. The name of the claim is IRM 28 ;
2. The LP corner of the claim is 900 feet in a 60° direction to a survey monument or permanent natural object described as NE COR SEC 5 T23N R18W ;
3. The type of location monument is 4" x 4" PUG ;
The type of corner end monuments are 4" x 4" PUG ;
4. The bearing and distance between the corners of the claim are beginning at the NW corner of the claim, 600 feet in a 60° direction to the NE corner, then 1500 feet in a 150° direction to the SE corner, then 600 feet in a 240° direction to the SW corner, then 1500 feet in a 330° direction to the point of beginning.

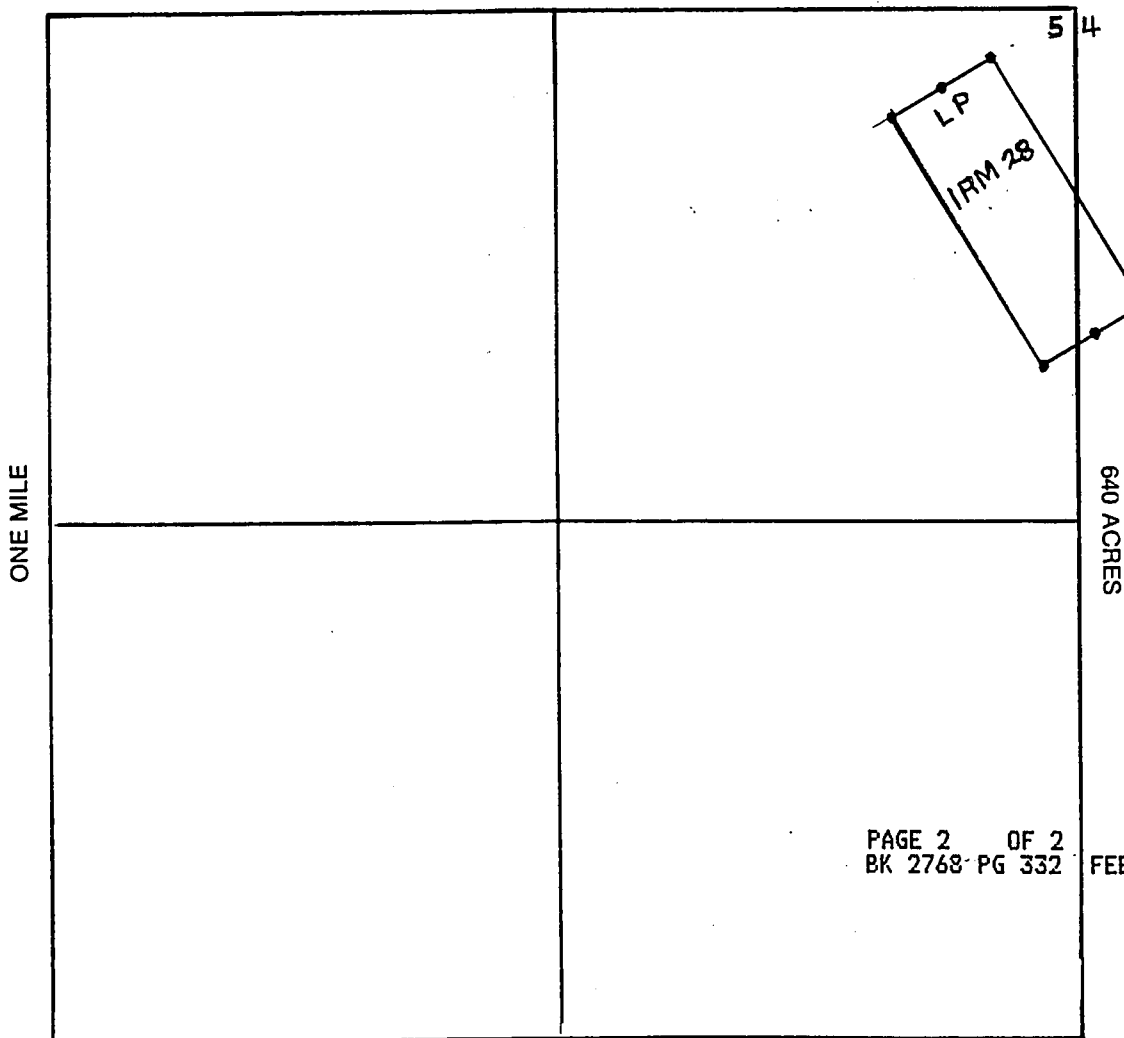
MAP

One inch = One thousand feet

North Arrow



ONE MILE




PAGE 2 OF 2
BK 2768 PG 332 FEE#9641499

Section 4-5 Range 18W Township 23N
G25K Base and Meridian.

Dated: July 26/91 Signature _____

INDEXED

9641500 BK 2768 PG 333
OFFICIAL RECORDS OF MOHAVE COUNTY, AZ
JOAN MC CALL, MOHAVE COUNTY RECORDER
07/29/96 01:41P PAGE 1 OF 2
TED MILLS
RECORDING FEE 10.00



When recorded, mail to:

Name: TED MILLS

Address: 6001 FANDANGO PLACE

EL PASO TEXAS 79912

City/State/Zip Code: _____

Space above this line for Recorder's use

RECEIVED
FILM SERVICE
OCT 22 1 43 PM '96
ARIZONA

NOTICE OF MINING CLAIM

- 1. TYPE OF NOTICE: Location Amendment Relocation
- 2. TYPE OF CLAIM: Placer Lode Millsite Tunnelsite
- 3. The name and address of the Locator is

Name: TED MILLS
 Address: 6001 FANDANGO PLACE
 City/State/Zip Code: EL PASO TEXAS 79912

4. The name of the claim is 1AM29

5. The date of the location is July 26, 1996

6. The claim is 1500 feet long and 600 feet wide. The distance from the location monument to each end of the claim is 1500 feet in a 330° direction and 0 feet in a 150° direction.

7. The general course of the claim is from the SE to the NW

8. The location of the claim is in Section 32 5, Township 24N 23N, Range 18W

69.5K Base and Meridian,
WALLAPAI Mining District, MOHAVE County,
 State of ARIZONA

9. If amending or relocating, the previous claim name was _____
 recorded in Docket(Book) _____ page(s) _____,
 _____ Mining District, _____ County,
 State of _____

10. The location of the claim with reference to a natural object or permanent monument is _____
L.P. LOCATED 300 FT AT 60° FROM NE COR SEC 5 T23N R18W

Dated: July 26, 1996

Ted Mills
 Signature
6001 FANDANGO PLACE
 Address
EL PASO TEXAS 79912
 City/State/Zip

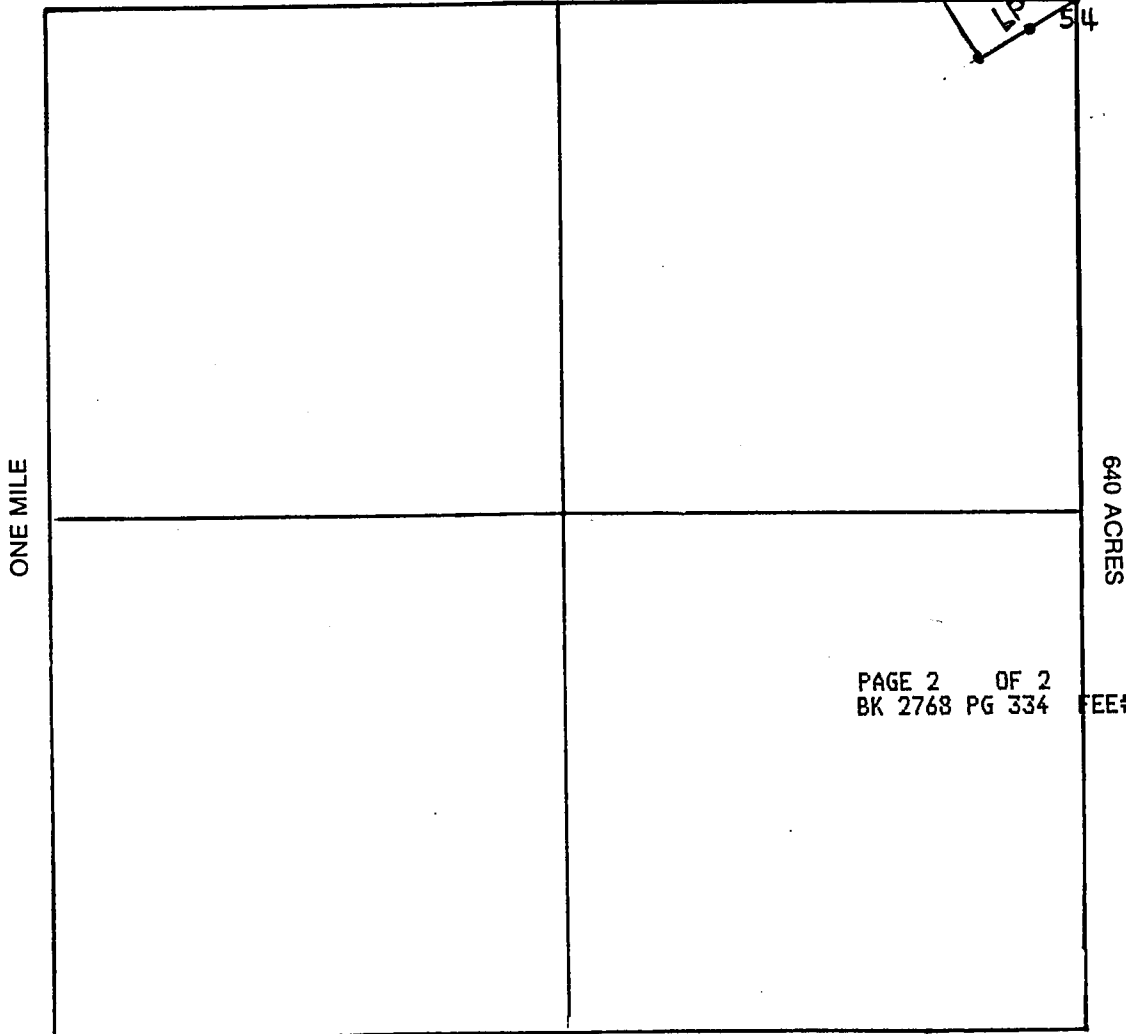
MAP OF MINING CLAIM LOCATION

1. The name of the claim is 1 AM 29 ;
2. The LP corner of the claim is 300 feet in a 60° direction to a survey monument or permanent natural object described as NE COR SEC 5 T23N R18W ;
3. The type of location monument is 4" x 4" PVC ;
The type of corner end monuments are 4" x 4" PVC ;
4. The bearing and distance between the corners of the claim are beginning at the NW corner of the claim, 600 feet in a 60° direction to the NE corner, then 1500 feet in a 150° direction to the SE corner, then 600 feet in a 246° direction to the SW corner, then 1500 feet in a 330° direction to the point of beginning.

MAP

One inch = One thousand feet

ONE MILE




Section 32-5 Range 18W Township 24N-23N ,
G & S Base and Meridian.

Dated: July 26/96 Signature _____

MICROFILMED

INDEXED

9641501 BK 2768 PG 335
OFFICIAL RECORDS OF MOHAVE COUNTY, AZ
DAN MC CALL, MOHAVE COUNTY RECORDER
7/29/96 01:41P PAGE 1 OF 2
TED MILLS
RECORDING FEE 10.00



When recorded, mail to:

Name: TED MILLS

Address: 6601 FERNANDO PLACE

EL PASO TEXAS 79912

City/State/Zip Code: _____

Space above this line for Recorder's use

RECEIVED
PLM
ARIZONA STATE OFFICE
OCT 22 1 43 PM '96

NOTICE OF MINING CLAIM

- 1. TYPE OF NOTICE: Location Amendment Relocation
- 2. TYPE OF CLAIM: Placer Lode Millsite Tunnelsite
- 3. The name and address of the Locator is

Name: TED MILLS

Address: 6601 FERNANDO PLACE

City/State/Zip Code: EL PASO TEXAS 79912

4. The name of the claim is LAM 90

5. The date of the location is JULY 26 1996

6. The claim is 1500 feet long and 600 feet wide. The distance from the location monument to each end of the claim is 1500 feet in a 150° direction and 0 feet in a 330° direction.

7. The general course of the claim is from the NW to the SE

8. The location of the claim is in Section 4-5, Township 23N, Range 18W

G+SK Base and Meridian,

WALLAPAI Mining District, MOHAVE County,

State of ARIZONA

9. If amending or relocating, the previous claim name was _____ recorded in Docket(Book) _____ page(s) _____

_____ Mining District, _____ County,

State of _____

10. The location of the claim with reference to a natural object or permanent monument is _____

LP LOCATED 300 FT AT 60° FROM NE COR SEC 5 T23N R18W

Dated: JULY 26 1996

Ted Mills
Signature

6601 FERNANDO PLACE
Address

EL PASO TEXAS 79912
City/State/Zip

MC 34 7-12

MAP OF MINING CLAIM LOCATION

1. The name of the claim is 17M 30 ;
2. The LP corner of the claim is 300 feet in a 60° direction to a survey monument or permanent natural object described as NE COR SEC 5 T23N R18W ;
3. The type of location monument is 11" x 11" PVC ;
The type of corner end monuments are 11" x 11" PVC ;
4. The bearing and distance between the corners of the claim are beginning at the NW corner of the claim, 600 feet in a 60° direction to the NE corner, then 1500 feet in a 150° direction to the SE corner, then 600 feet in a 240° direction to the SW corner, then 1500 feet in a 330° direction to the point of beginning.

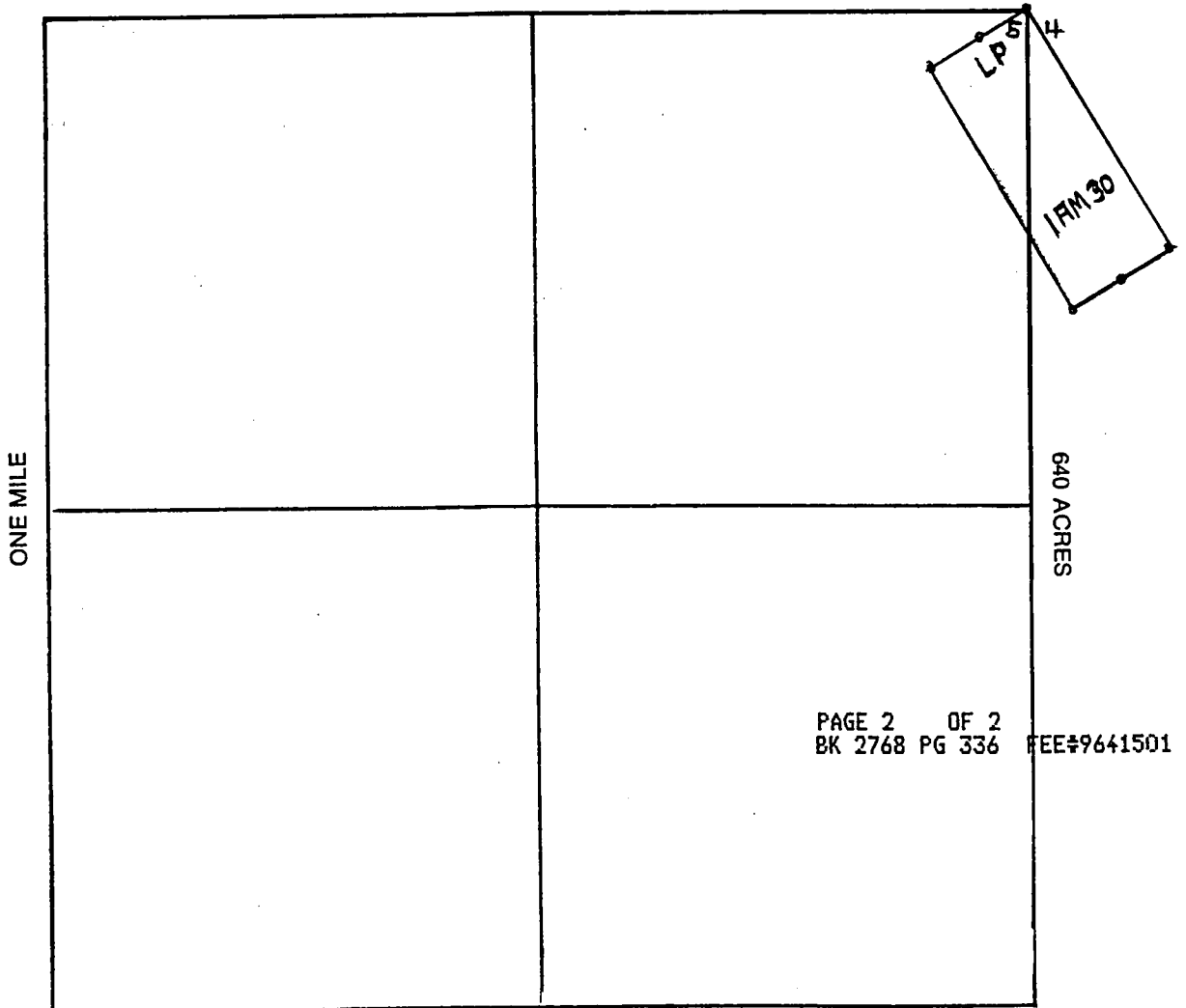
MAP

One inch = One thousand feet

North Arrow



ONE MILE



PAGE 2 OF 2
BK 2768 PG 336 FEE#9641501

Section 4-5 Range 18W Township 23N
6 & 5K Base and Meridian.

Dated: July 26/96 Signature _____

INDEXED

9641502 BK 2768 PG 337
OFFICIAL RECORDS OF MOHAVE COUNTY, AZ
JOAN MC CALL, MOHAVE COUNTY RECORDER
07/29/96 01:41P PAGE 1 OF 2
TED MILLS
RECORDING FEE 10.00



When recorded, mail to:

Name: TED MILLS

Address: 6001 FANDANGO PLACE

EL PASO TEXAS 79912

City/State/Zip Code: _____

Space above this line for Recorder's use

RECEIVED
BLM
ARIZONA STATE OFFICE
OCT 22 1 43 PM '96

NOTICE OF MINING CLAIM

- 1. TYPE OF NOTICE: Location Amendment Relocation
- 2. TYPE OF CLAIM: Placer Lode Millsite Tunnelsite

3. The name and address of the Locator is

Name: TED MILLS

Address: 6001 FANDANGO PLACE

City/State/Zip Code: EL PASO TEXAS 79912

4. The name of the claim is LAM 91

5. The date of the location is JULY 26 196

6. The claim is 1500 feet long and 600 feet wide. The distance from the location monument to each end of the claim is 1500 feet in a 330° direction and 0 feet in a 150° direction.

7. The general course of the claim is from the SE to the NW

8. The location of the claim is in Section 4-5, Township 23N

Range 18W, _____

G & SK Base and Meridian,

WILLAPAI Mining District, MOHAVE County,

State of ARIZONA

9. If amending or relocating, the previous claim name was _____

_____ recorded in Docket(Book) _____ page(s) _____

_____ Mining District, _____ County,

State of _____

10. The location of the claim with reference to a natural object or permanent monument is _____

LP LOCATED 3000 FT AT 395° FROM NE COR. SEC 5 T 23N R 18W

Dated: JULY 26 196

Ted Mills
Signature

6001 FANDANGO PLACE
Address

EL PASO TEXAS 79912
City/State/Zip

MC 344713

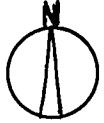
MAP OF MINING CLAIM LOCATION

1. The name of the claim is 1 RM 31 ;
2. The LP corner of the claim is 3400 feet in a 395° direction to a survey monument or permanent natural object described as NE COR SEC 5 T23N R18W ;
3. The type of location monument is 4" x 4" PNC ;
The type of corner end monuments are 4" x 4" PNC ;
4. The bearing and distance between the corners of the claim are beginning at the NW corner of the claim, 600 feet in a 60° direction to the NE corner, then 1500 feet in a 150° direction to the SE corner, then 600 feet in a 240° direction to the SW corner, then 1500 feet in a 330° direction to the point of beginning.

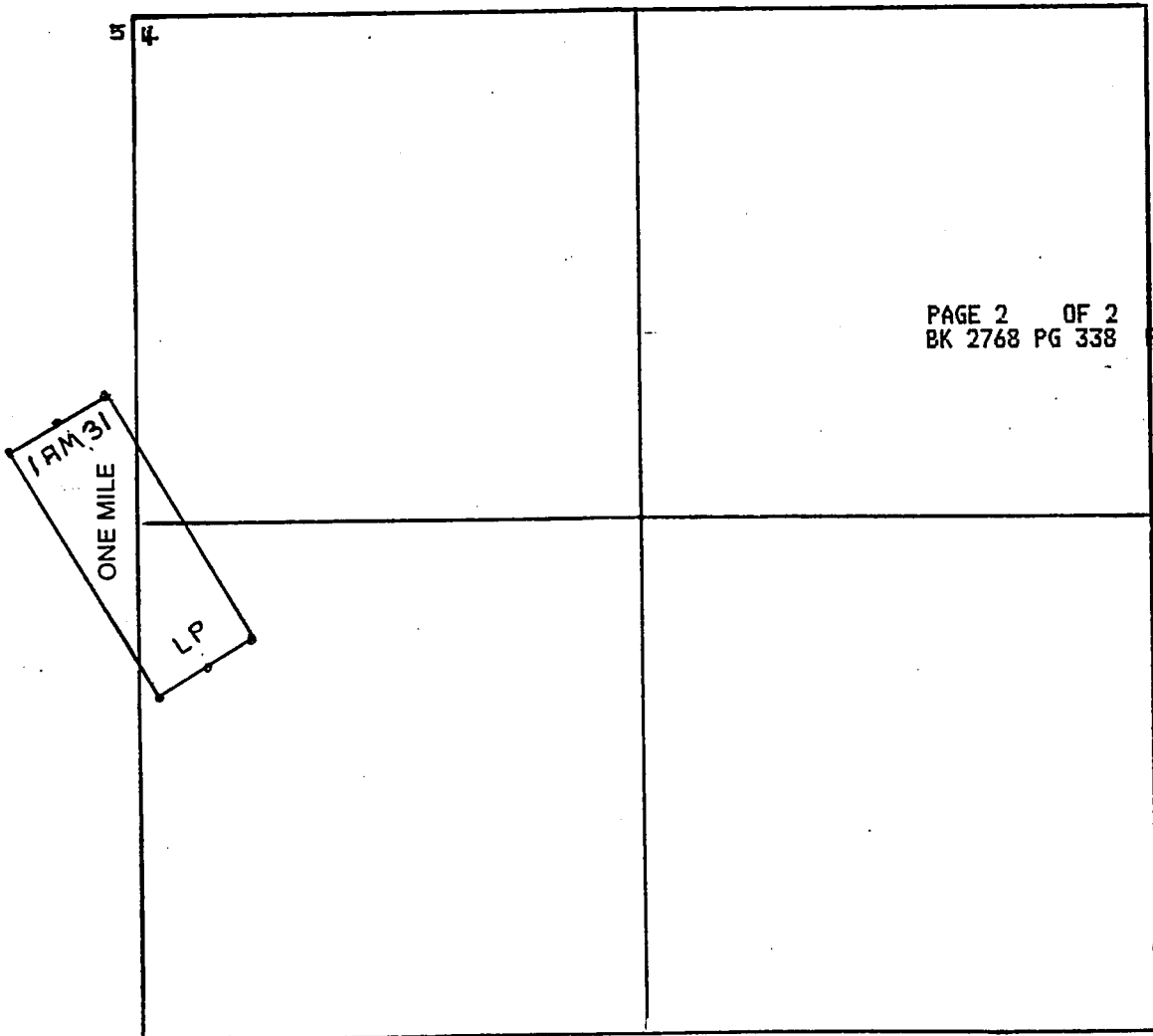
MAP

One inch = One thousand feet

North Arrow



ONE MILE



Section 4-5 Range 18W Township 23N,
645K Base and Meridian.

Dated: July 26/96 Signature _____

When recorded, mail to:

Name: TED MILLS

Address: 6001 FANDANGO PLACE

EL PASO TEXAS 79912

City/State/Zip Code: _____



INDEXED
9641503 BK 2768 PG 339
OFFICIAL RECORDS OF MOHAVE COUNTY, AZ
JOAN MC CALL, MOHAVE COUNTY RECORDER
07/29/96 01:42P PAGE 1 OF 2
TED MILLS
RECORDING FEE 10.00

Space above this line for Recorder's use

RECEIVED
FILM OFFICE
ARIZONA
OCT 22 1 43 PM '96

NOTICE OF MINING CLAIM

- 1. TYPE OF NOTICE: Location Amendment Relocation
- 2. TYPE OF CLAIM: Placer Lode Millsite Tunnelsite
- 3. The name and address of the Locator is

Name: TED MILLS
 Address: 6001 FANDANGO PLACE
 City/State/Zip Code: EL PASO TEXAS 79912

- 4. The name of the claim is LAM 32
- 5. The date of the location is JULY 26/96
- 6. The claim is 1500 feet long and 600 feet wide. The distance from the location monument to each end of the claim is 1500 feet in a 150° direction and 0 feet in a 330° direction.
- 7. The general course of the claim is from the NW to the SE
- 8. The location of the claim is in Section 4, Township 23, Range 18 W, 645K Base and Meridian, WILLAPAI Mining District, MICHIGUE County, State of ARIZONA
- 9. If amending or relocating, the previous claim name was _____ recorded in Docket(Book) _____ page(s) _____ Mining District, _____ County, State of _____
- 10. The location of the claim with reference to a natural object or permanent monument is LP LOCATED 3400 FT AT 375° FROM NE COR. SEC 5 T23N R18W

Dated: JULY 26/96

Ted Mills
 Signature
6001 FANDANGO PLACE
 Address
EL PASO TEXAS 79912
 City/State/Zip

HC 341714

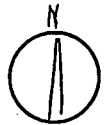
OF MINING CLAIM LOCATION

1. The name of the claim is 17M 32;
2. The LP corner of the claim is 3400 feet in a 395° direction to a survey monument or permanent natural object described as NE COR SEC 5 T23N R18W;
3. The type of location monument is 4" x 4" PVC
The type of corner end monuments are 4" x 11" PVC;
4. The bearing and distance between the corners of the claim are beginning at the NW corner of the claim, 600 feet in a 60° direction to the NE corner, then 1500 feet in a 150° direction to the SE corner, then 600 feet in a 240° direction to the SW corner, then 1500 feet in a 330° direction to the point of beginning.

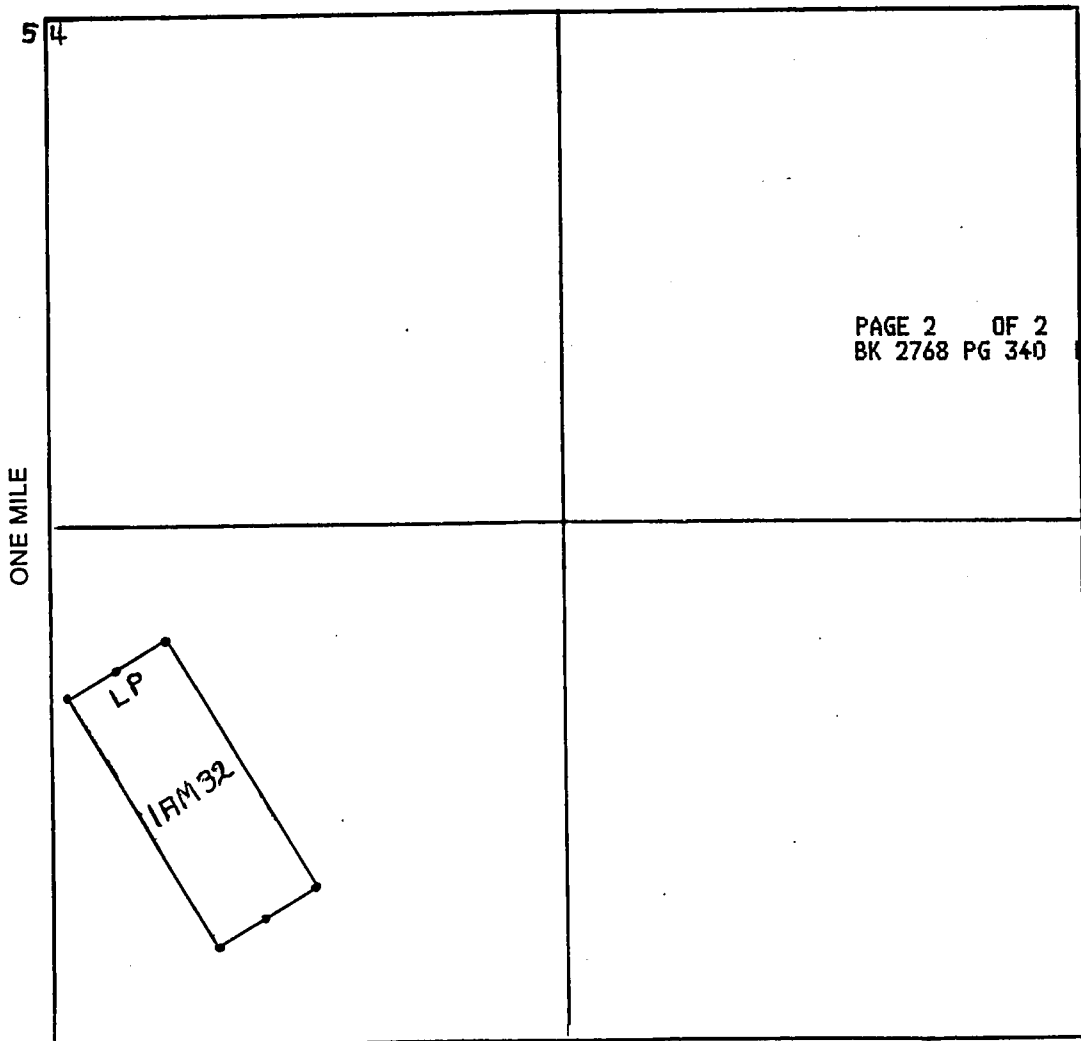
MAP

One inch = One thousand feet

North Arrow



ONE MILE




Section 4 Range 18W Township 23N,
G25K Base and Meridian.

Dated: July 26/96 Signature _____

MICROFILMED

INDEXED
9641504 BK 2768 PG 341
OFFICIAL RECORDS OF MOHAVE COUNTY, AZ
JOAN MC CALL, MOHAVE COUNTY RECORDER
07/29/96 01:42P PAGE 1 OF 2
TED MILLS
RECORDING FEE 10.00



When recorded, mail to:

Name: TED MILLS

Address: 6001 FANDANGO PLACE

EL PASO TEXAS 79912

City/State/Zip Code: _____

Space above this line for Recorder's use

RECEIVED
BLM
ARIZONA STATE OFFICE
OCT 22 1 43 PM '96

NOTICE OF MINING CLAIM

- 1. TYPE OF NOTICE: Location Amendment Relocation
- 2. TYPE OF CLAIM: Placer Lode Millsite Tunnelsite

3. The name and address of the Locator is

Name: TED MILLS

Address: 6001 FANDANGO PLACE

City/State/Zip Code: EL PASO TEXAS 79912

4. The name of the claim is LAM 33

5. The date of the location is JULY 26 1996

6. The claim is 1500 feet long and 600 feet wide. The distance from the location monument to each end of the claim is 1500 feet in a 330 direction and 0 feet in a 150° direction.

7. The general course of the claim is from the SE to the NW

8. The location of the claim is in Section 4, Township 23N, Range 18W

G4SK Base and Meridian,

WALLAPAI Mining District, MOHAVE County,

State of ARIZONA

9. If amending or relocating, the previous claim name was _____ recorded in Docket(Book) _____ page(s) _____

_____ Mining District, _____ County,

State of _____

10. The location of the claim with reference to a natural object or permanent monument is _____

LP LOCATED 3100 FT AT 345° FROM NE COR. SEC 5 T23N R18W

Dated: JULY 26 1996

Ted Mills
Signature

6001 FANDANGO PLACE
Address

EL PASO TEXAS 79912
City/State/Zip

HC 341715

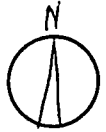
MAP OF MINING CLAIM LOCATION

1. The name of the claim is 1AM 33;
2. The LP corner of the claim is 3100 feet in a 345° direction to a survey monument or permanent natural object described as NE COR SEC 5 T 23 N R 18 W;
3. The type of location monument is PVC 4"x4";
The type of corner end monuments are 1"x4" PVC;
4. The bearing and distance between the corners of the claim are beginning at the NW corner of the claim, 600 feet in a 60° direction to the NE corner, then 1500 feet in a 150° direction to the SE corner, then 600 feet in a 240° direction to the SW corner, then 1500 feet in a 330° direction to the point of beginning.

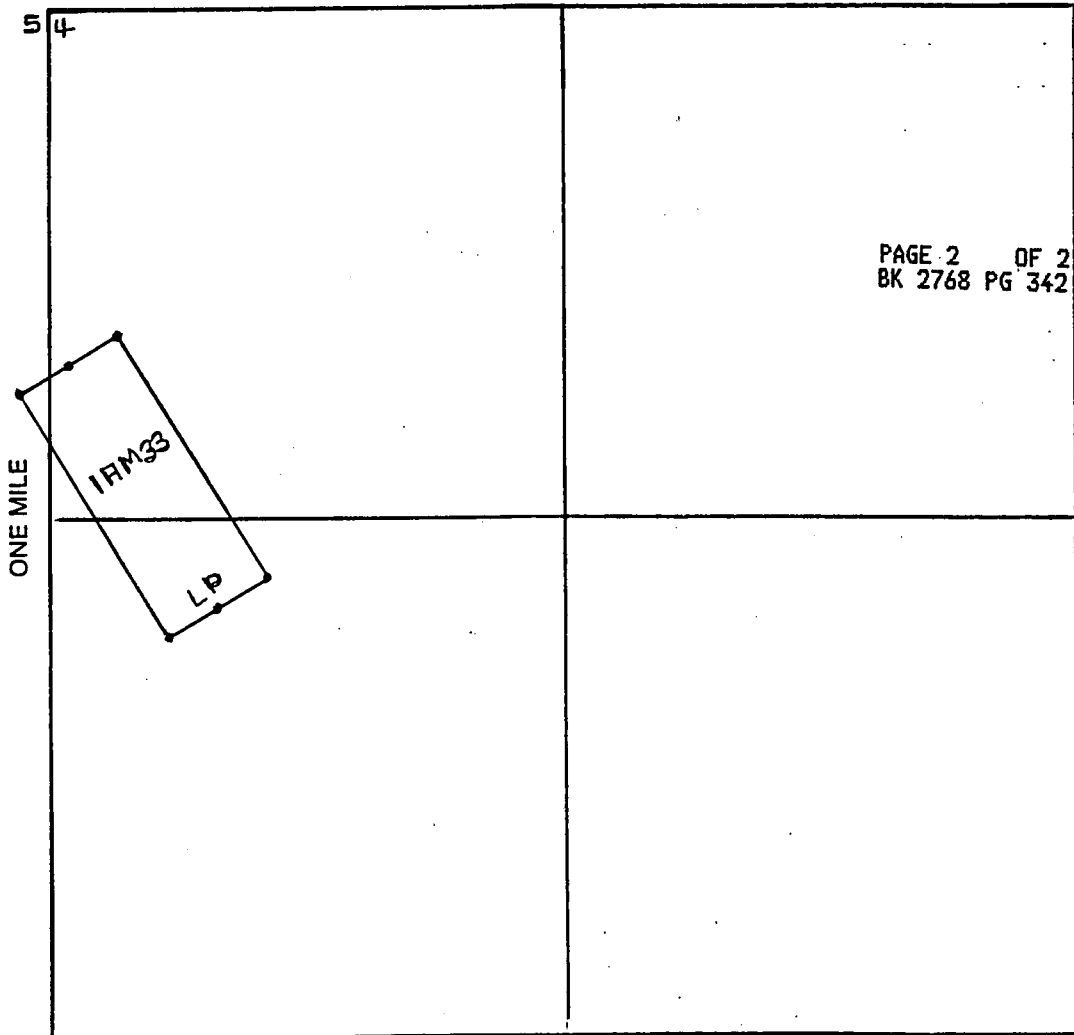
MAP

One inch = One thousand feet

North Arrow



ONE MILE



Section 4 Range 18 W Township 23 N
G2SK Base and Meridian.

Dated: July 26/96 Signature _____


When recorded, mail to:

Name: TED MILLS

Address: 6001 FANDANGO PLACE

EL PASO TEXAS 79912

City/State/Zip Code: _____



INDEXED
9641505 BK 2768 PG 343
OFFICIAL RECORDS OF MOHAVE COUNTY, AZ
JOAN MC CALL, MOHAVE COUNTY RECORDER
07/29/96 01:43P PAGE 1 OF 2
TED MILLS
RECORDING FEE 10.00

RECEIVED
CLERK'S OFFICE
ARIZONA
OCT 27 1 43 PM '96

Space above this line for Recorder's use

NOTICE OF MINING CLAIM

- 1. TYPE OF NOTICE: Location Amendment Relocation
- 2. TYPE OF CLAIM: Placer Lode Millsite Tunnelsite
- 3. The name and address of the Locator is

Name: TED MILLS
 Address: 6001 FANDANGO PLACE
 City/State/Zip Code: EL PASO TEXAS

- 4. The name of the claim is 18M34
- 5. The date of the location is JULY 26 1996
- 6. The claim is 1500 feet long and 600 feet wide. The distance from the location monument to each end of the claim is 1500 feet in a 150° direction and 0 feet in a 330° direction.
- 7. The general course of the claim is from the 11W to the SE
- 8. The location of the claim is in Section 4, Township 23N, Range 18W, 64 SK Base and Meridian, WALLAPAI Mining District, MOHAVE County, State of ARIZONA.
- 9. If amending or relocating, the previous claim name was _____ recorded in Docket(Book) _____ page(s) _____ Mining District, _____ County, State of _____.

10. The location of the claim with reference to a natural object or permanent monument is LP LOCATED 3100 FT AT 34.5° FROM NE COR. SEC 5 T23N R18W

Dated: JULY 26 1996
 Signature: Ted Mills
 Address: 6001 FANDANGO PLACE
 City/State/Zip: EL PASO TEXAS 79912

MAP OF MINING CLAIM LOCATION

1. The name of the claim is 1AM 34 ;
2. The LP corner of the claim is 3160 feet in a 345° direction to a survey monument or permanent natural object described as NE COR. SEC 5 T 23 N R 18 W ;
3. The type of location monument is 4" x 4' PVC ;
The type of corner end monuments are 4" x 4' PVC ;
4. The bearing and distance between the corners of the claim are beginning at the NW corner of the claim, 600 feet in a 60° direction to the NE corner, then 1500 feet in a 150° direction to the SE corner, then 600 feet in a 240° direction to the SW corner, then 1500 feet in a 330° direction to the point of beginning.

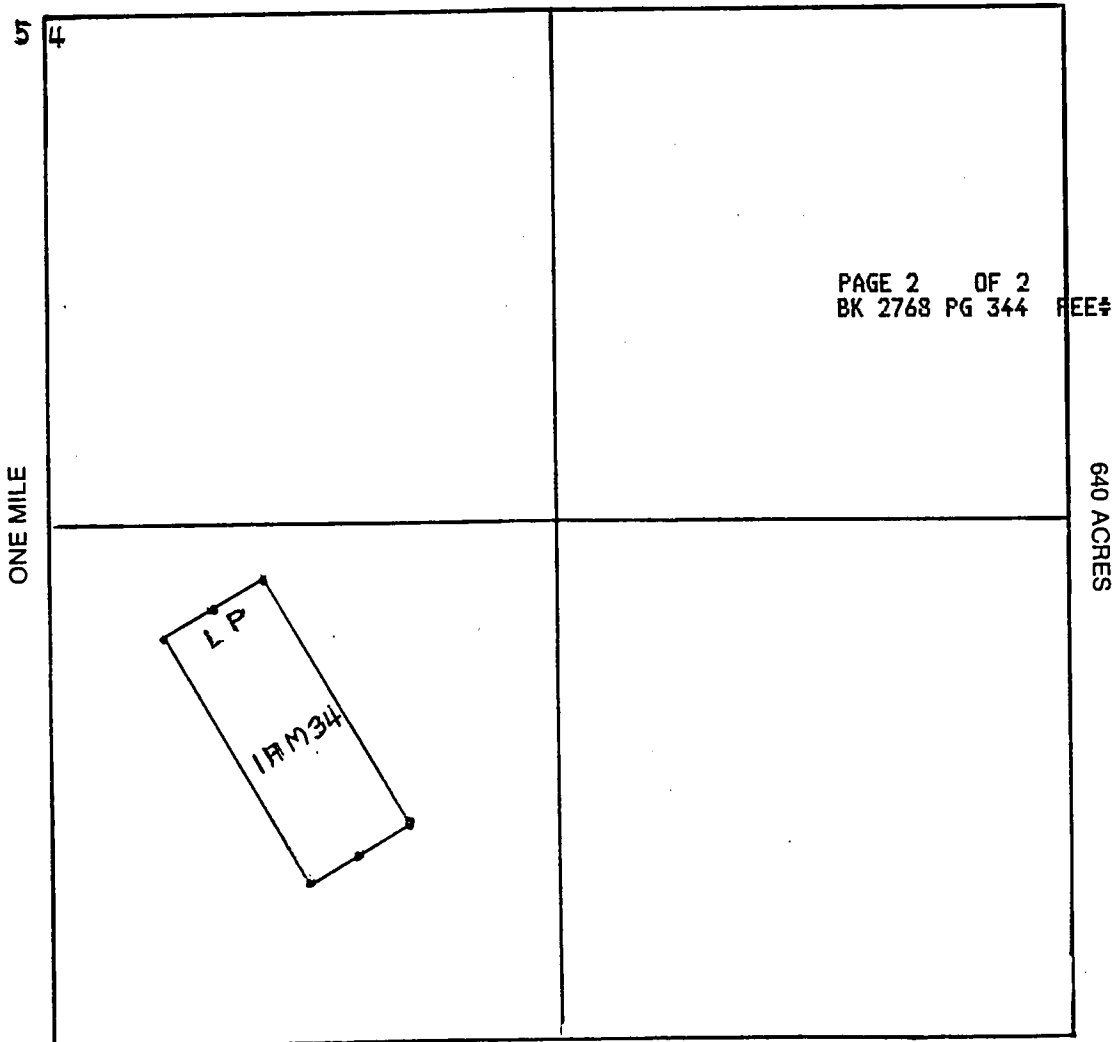
MAP

One inch = One thousand feet

North Arrow



ONE MILE



Section 4 Range 18 W Township 23 N
Gd 5K Base and Meridian.

Dated: July 26/96 Signature _____



INDEXED

9641506 BK 2768 PG 345
OFFICIAL RECORDS OF MOHAVE COUNTY, AZ
JOAN MC CALL, MOHAVE COUNTY RECORDER
07/29/96 01:43P PAGE 1 OF 2
TED MILLS
RECORDING FEE 10.00

When recorded, mail to:

Name: TED MILLS

Address: 6001 FANDANGO PLACE

EL PASO, TEXAS 79912

City/State/Zip Code: _____

Space above this line for Recorder's use

RECEIVED
BLM OFFICE
ARIZONA
OCT 22 1 43 PM '96

NOTICE OF MINING CLAIM

- 1. TYPE OF NOTICE: Location Amendment Relocation
- 2. TYPE OF CLAIM: Placer Lode Millsite Tunnelsite
- 3. The name and address of the Locator is

Name: TED MILLS

Address: 6001 FANDANGO PLACE

City/State/Zip Code: EL PASO TEXAS 79912

4. The name of the claim is 1 AM 35

5. The date of the location is JULY 26/96

6. The claim is 1500 feet long and 600 feet wide. The distance from the location monument to each end of the claim is 1500 feet in a 330° direction and 0 feet in a 150° direction.

7. The general course of the claim is from the SE to the NW

8. The location of the claim is in Section 4, Township 23N

Range 18W

6-5K Base and Meridian,

CALLAPAI Mining District, MOHAVE County,

State ARIZONA

9. If amended or relocating, the previous claim name was _____

_____ recorded in Docket(Book) _____ page(s) _____

_____ Mining District, _____ County,

State _____

10. The location of the claim with reference to a natural object or permanent monument is _____

LOCATED 300 FT AT 330° FROM NE COR SEC 5 T23N R18W

Dated: JULY 26/96

Ted Mills
Signature

6001 FANDANGO PLACE
Address

EL PASO TEXAS 79912
City/State/Zip

A
MC
341717

MAP OF MINING CLAIM LOCATION

1. The name of the claim is 1 AM 35 ;
2. The LP corner of the claim is 3000 feet in a 332° direction to a survey monument or permanent natural object described as FROM NE COR. SEC 5 T23N R18W ;
3. The type of location monument is 4" x 4" PK ;
The type of corner end monuments are 4" x 4" PK ;
4. The bearing and distance between the corners of the claim are beginning at the NW corner of the claim, 600 feet in a 60° direction to the NE corner, then 1500 feet in a 150° direction to the SE corner, then 600 feet in a 240° direction to the SW corner, then 1500 feet in a 330° direction to the point of beginning.

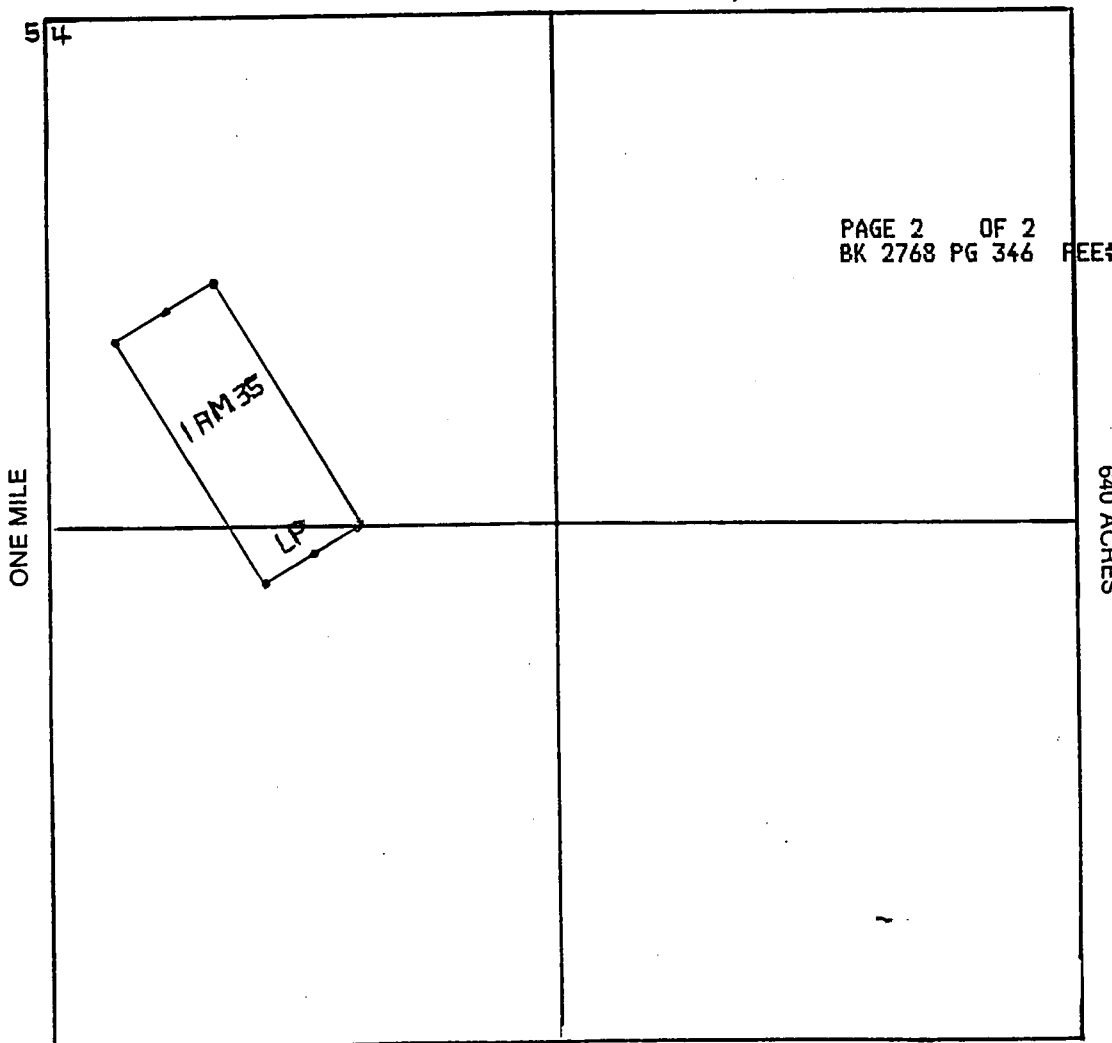
MAP

One inch = One thousand feet

North Arrow



ONE MILE



Section 4 Range 18W Township 23N,
E-75K Base and Meridian.

Dated: July 26/96 Signature _____


When recorded, mail to:

Name: TED MILLS

Address: 6001 FARMER'S PLACE

EL PASO TEXAS 79912

City/State/Zip Code: _____



INDEXED

9641507 BK 2768 PG 347
OFFICIAL RECORDS OF MOHAVE COUNTY, AZ
JOAN MC CALL, MOHAVE COUNTY RECORDER
07/29/96 01:44P PAGE 1 OF 2
TED MILLS
RECORDING FEE 10.00

RECEIVED
ARIZONA
RECORDER'S OFFICE
OCT 22 1 43 PM '96

Space above this line for Recorder's use

NOTICE OF MINING CLAIM

- 1. TYPE OF NOTICE: Location Amendment Relocation
- 2. TYPE OF CLAIM: Placer Lode Millsite Tunnelsite
- 3. The name and address of the Locator is

Name: TED MILLS

Address: 6001 FARMER'S PLACE

City/State/Zip Code: EL PASO TEXAS 79912

4. The name of the claim is LAM 96

5. The date of the location is JULY 26/96

6. The claim is 1500 feet long and 600 feet wide. The distance from the location monument to each end of the claim is 1500 feet in a 150° direction and 0 feet in a 330° direction.

7. The general course of the claim is from the NW to the SE

8. The location of the claim is in Section 564, Township 23N

Range 12W

G7SK Base and Meridian,

UALLAPAI Mining District, MOHAVE County,

State of ARIZONA

9. If amending or relocating, the previous claim name was _____

_____ recorded in Docket(Book) _____ page(s) _____

_____ Mining District, _____ County,

State of _____

10. The location of the claim with reference to a natural object or permanent monument is _____

LP LOCATED 3000 FT. AT 332° FROM NE COR. SEC 5 T23N R12W

Dated: JULY 26/96

Ted Mills
Signature

6001 FARMER'S PLACE
Address

EL PASO TEXAS 79912
City/State/Zip

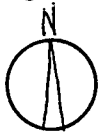
MAP OF MINING CLAIM LOCATION

1. The name of the claim is 1AM 36;
2. The LP corner of the claim is 3000 feet in a 332° direction to a survey monument or permanent natural object described as FROM NE COR SEC 5 T23N R18W;
3. The type of location monument is 4" x 4" PVC
The type of corner end monuments are 11" x 4" PVC;
4. The bearing and distance between the corners of the claim are beginning at the NW corner of the claim, 600 feet in a 60° direction to the NE corner, then 1500 feet in a 150° direction to the SE corner, then 600 feet in a 246° direction to the SW corner, then 1500 feet in a 330° direction to the point of beginning.

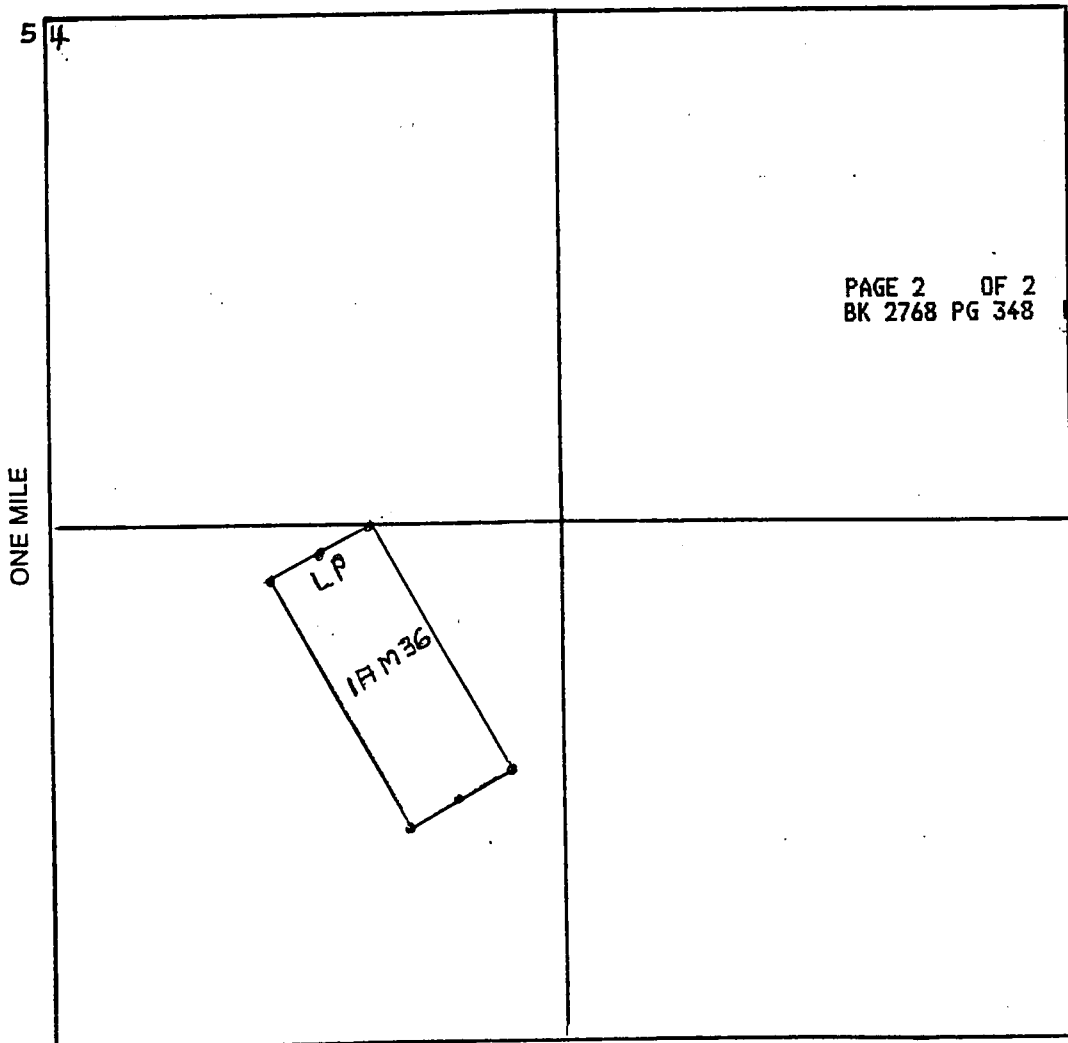
MAP

One inch = One thousand feet

North Arrow



ONE MILE



Section 4 Range 23R 18W Township T23N
G & SK Base and Meridian.

Dated: July 26/96


Signature _____

28

MICROFILMED

INDEXED

9641805 BK 2769 PG 243
OFFICIAL RECORDS OF MOHAVE COUNTY, AZ
JOAN MC CALL, MOHAVE COUNTY RECORDER
07/30/96 03:56P PAGE 1 OF 2
TED MILLS
RECORDING FEE 10.00



When recorded, mail to:

Name: TED MILLS

Address: 6001 FARMANCO PLACE

EL PASO, TEXAS 79912

City/State/Zip Code: _____

Space above this line for Recorder's use

RECEIVED
ALM
ARIZONA STATE OFFICE
OCT 22 1 43 PM '96

NOTICE OF MINING CLAIM

- 1. TYPE OF NOTICE: Location Amendment Relocation
- 2. TYPE OF CLAIM: Placer Lode Millsite Tunnelsite

3. The name and address of the Locator is

Name: TED MILLS

Address: 6001 FARMANCO PLACE

City/State/Zip Code: EL PASO TEXAS 79912

4. The name of the claim is LAM 37

5. The date of the location is JULY 29/96

6. The claim is 1500 feet long and 600 feet wide. The distance from the location monument to each end of the claim is 1500 feet in a 150° direction and 0 feet in a 330° direction.

7. The general course of the claim is from the NW to the SE

8. The location of the claim is in Section 4, Township 23N, Range 18W

G+5k Base and Meridian,

WILKAPPAI Mining District, MOHAVE County,

State of ARIZONA

9. If amending or relocating, the previous claim name was _____ recorded in Docket(Book) _____ page(s) _____

_____ Mining District, _____ County,

State of _____

10. The location of the claim with reference to a natural object or permanent monument is _____

THE LP IS 3000 FT AT 320° FROM THE S.W. CORNER SEC 33 T23N R18W

Dated: JULY 29/96

Ted Mills
Signature

6001 FARMANCO PLACE
Address

EL PASO TEXAS 79912
City/State/Zip

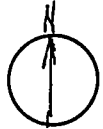
MAP OF MINING CLAIM LOCATION

1. The name of the claim is 1RM 37;
2. The LP corner of the claim is 2000 feet in a 320° direction to a survey monument or permanent natural object described as SB/Cor Sec 33 T.24N R.18E;
3. The type of location monument is 4" x 4" PVC;
The type of corner end monuments are 4" x 4" PVC;
4. The bearing and distance between the corners of the claim are beginning at the NE corner of the claim, 600 feet in a 60° direction to the NE corner, then 1500 feet in a 150° direction to the SE corner, then 600 feet in a 240° direction to the SW corner, then 1500 feet in a 320° direction to the point of beginning.

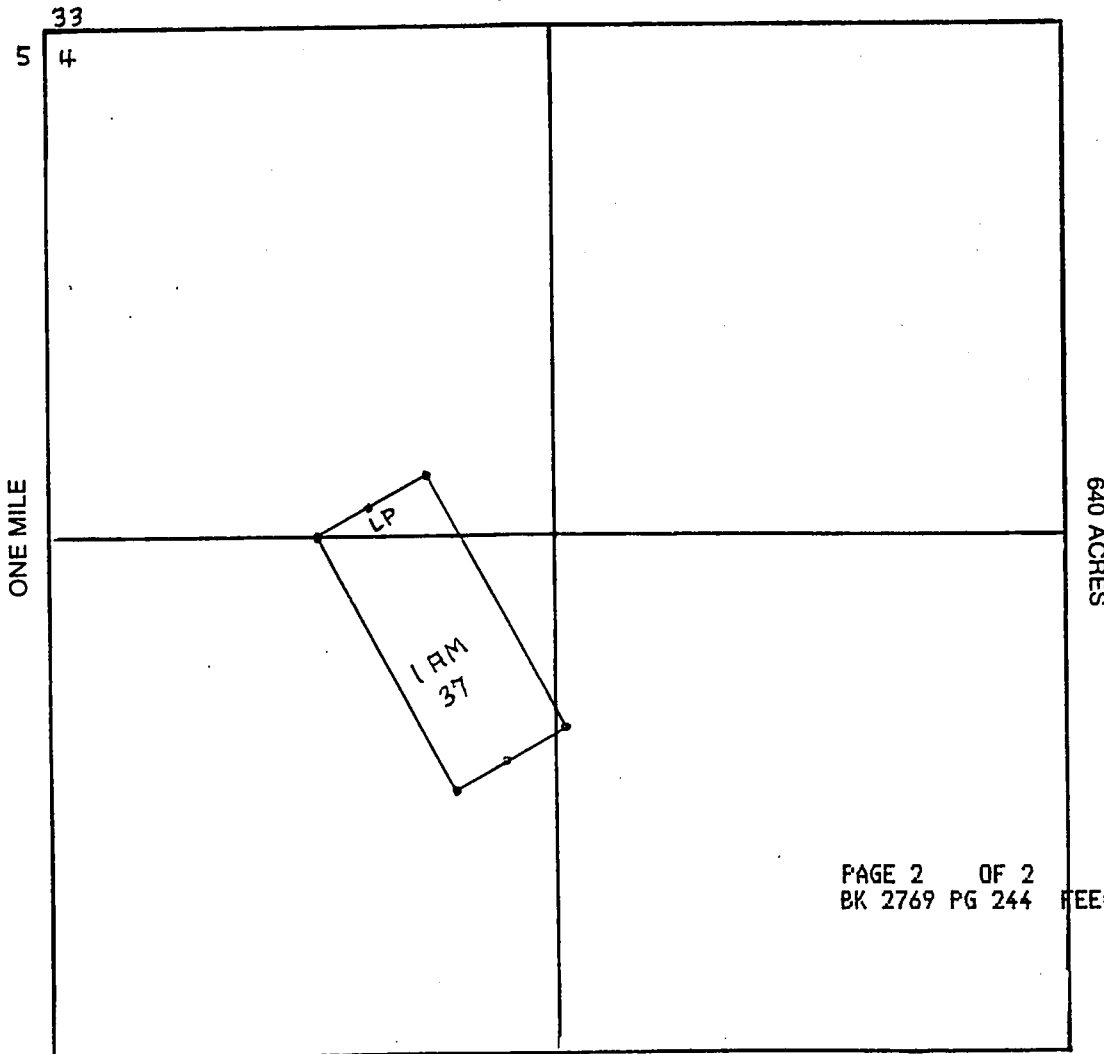
MAP

One inch = One thousand feet

North Arrow



ONE MILE



PAGE 2 OF 2
BK 2769 PG 244 FEE#9641805

Section 4 Range 18W Township 23N
G & SK Base and Meridian.

Dated: July 29/96

Signature

28

INDEXED

MICROFILMED



9641806 BK 2769 PG 245
OFFICIAL RECORDS OF MOHAVE COUNTY, AZ
JOAN MC CALL, MOHAVE COUNTY RECORDER
07/30/96 03:56P PAGE 1 OF 2
TED HILLS
RECORDING FEE 10.00

When recorded, mail to:

Name: Ted Mills

Address: 6001 Fandango Place

City/State/Zip Code: El Paso, TX 79912

Space above this line for Recorder's use

RECEIVED
ARIZONA
DEPT. OF REVENUE
OCT 22 1 43 PM '96

NOTICE OF MINING CLAIM

- 1. TYPE OF NOTICE: Location Amendment Relocation
- 2. TYPE OF CLAIM: Placer Lode Millsite Tunnelsite

3. The name and address of the Locator is

Name: TEO MILLS

Address: 6001 FANDANGO PLACE

City/State/Zip Code: EL PASO TEXAS 79912

4. The name of the claim is LAM 38

5. The date of the location is July 29/96

6. The claim is 1500 feet long and 600 feet wide. The distance from the location monument to each end of the claim is 1500 feet in a 330° direction and 0 feet in a 150° direction.

7. The general course of the claim is from the SE to the NW

8. The location of the claim is in Section 4, Township 23N, Range 18W

64 5K Base and Meridian,

WELL RPP1 Mining District, MICHROE County,

State of ARIZONA

9. If amending or relocating, the previous claim name was _____ recorded in Docket(Book) _____ page(s) _____

_____ Mining District, _____ County,

State of _____

10. The location of the claim with reference to a natural object or permanent monument is _____

THE LP IS 3000 FT AT 320° FROM THE SURCOR SEC 33 T24N R18W

Dated: July 29/96

Ted Mills
Signature

6001 FANDANGO PLACE
Address

EL PASO TEXAS 79912
City/State/Zip

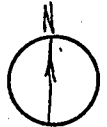
OF MINING CLAIM LOCATION

1. The name of the claim is 18M 38
2. The SW corner of the claim is 3000 feet in a 320° direction to a survey monument or permanent natural object described as SBL Cor. Sec. 33, T. 24N R. 18W
3. The type of location monument is 4" x 4" PVC
The type of corner end monuments are 4" x 4" PVC
4. The bearing and distance between the corners of the claim are beginning at the NW corner of the claim, 600 feet in a 60° direction to the NE corner, then 1500 feet in a 156° direction to the SE corner, then 600 feet in a 240° direction to the SW corner, then 1500 feet in a 330° direction to the point of beginning.

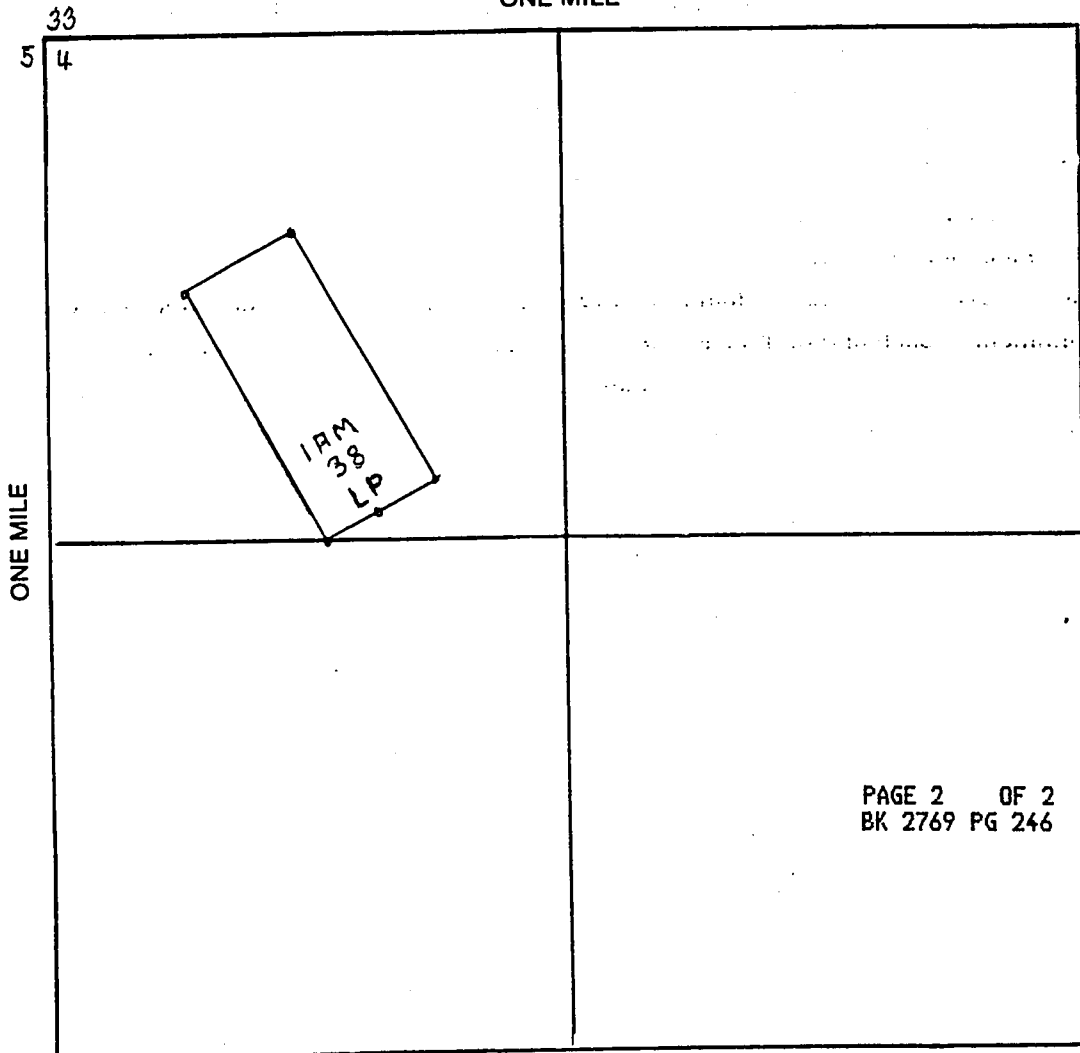
MAP

One inch = One thousand feet

North Arrow




ONE MILE



Section 4 Range 18W Township 23N
G2 5K Base and Meridian.

Dated: July 29/96 Signature _____

INDEXED



9641807 BK 2769 PG 247
OFFICIAL RECORDS OF MOHAVE COUNTY, AZ
JOAN MC CALL, MOHAVE COUNTY RECORDER
07/30/96 03:57P PAGE 1 OF 2
TED MILLS
RECORDING FEE 10.00

When recorded, mail to:

Name: Ted Mills

Address: 6001 Fandango Place

City/State/Zip Code: El Paso, TX 79912

Space above this line for Recorder's use

RECEIVED
ARIZONA
OCT 22 1 43 PM '96

NOTICE OF MINING CLAIM

- 1. TYPE OF NOTICE: Location Amendment Relocation
- 2. TYPE OF CLAIM: Placer Lode Millsite Tunnelsite
- 3. The name and address of the Locator is

Name: TEO MILLS

Address: 6001 FANDANGO PLACE

City/State/Zip Code: EL PASO TEXAS 79912

4. The name of the claim is 14M 39

5. The date of the location is JULY 29 196

6. The claim is 1500 feet long and 600 feet wide. The distance from the location monument to each end of the claim is 1500 feet in a 150° direction and 0 feet in a 330° direction.

7. The general course of the claim is from the NW to the SE

8. The location of the claim is in Section 4, Township 23N, Range 18W

645K Base and Meridian,

WALKAPAI Mining District, MOHAVE County,

State of ARIZONA

9. If amending or relocating, the previous claim name was _____

_____ recorded in Docket(Book) _____ page(s) _____

_____ Mining District, _____ County,

State of _____

10. The location of the claim with reference to a natural object or permanent monument is _____

THE LP IS 330 FEET AT 30° FROM SE COR. SEC. 33 T24N R18W

Dated: July 29 196

Ted Mills
Signature

6001 FANDANGO PLACE
Address

EL PASO TEXAS 79912
City/State/Zip

MO 1341721

OF MINING CLAIM LOCATION

1. The name of the claim is IFM 39 ;
2. The LP corner of the claim is 9300 feet in a 308° direction to a survey monument or permanent natural object described as S.W. COR SEC 33 T.24N R.18W ;
3. The type of location monument is 4" x 4" PVC ;
The type of corner end monuments are 4" x 4" PVC ;
4. The bearing and distance between the corners of the claim are beginning at the NW corner of the claim, 600 feet in a 60° direction to the NE corner, then 1500 feet in a 150° direction to the SE corner, then 600 feet in a 210° direction to the SW corner, then 1500 feet in a 330° direction to the point of beginning.

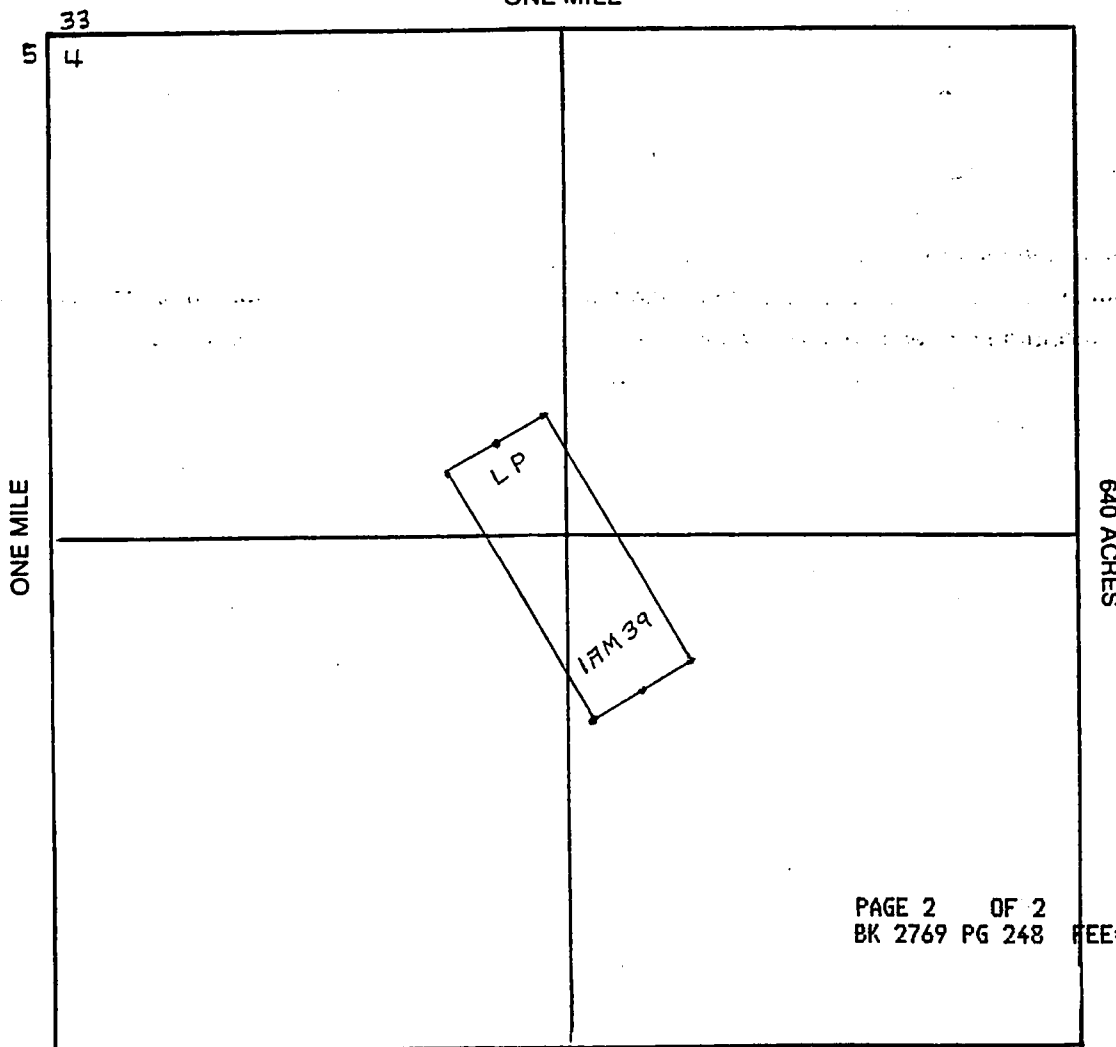
MAP

One inch = One thousand feet

North Arrow



ONE MILE



PAGE 2 OF 2
BK 2769 PG 248 FEE#9641807


Section 4 Range 18W Township 23N
6456 Base and Meridian.

Dated: July 29/96 Signature _____

228

MICROFILMED

INDEXED



9641808 BK 2769 PG 249
OFFICIAL RECORDS OF MOHAVE COUNTY, AZ
JOAN MC CALL, MOHAVE COUNTY RECORDER
07/30/96 03:57P PAGE 1 OF 2
TED MILLS
RECORDING FEE 10.00

When recorded, mail to:

Name: Ted Mills

Address: 6001 Fandango Place

City/State/Zip Code: El Paso, TX 79912

Space above this line for Recorder's use

RECEIVED
BLM
ARIZONA BLM SERVICE
Oct 22 1 43 PM '96

NOTICE OF MINING CLAIM

- 1. TYPE OF NOTICE: Location Amendment Relocation
- 2. TYPE OF CLAIM: Placer Lode Millsite Tunnelsite

3. The name and address of the Locator is

Name: TEO MILLS

Address: 6001 FANDANGO PLACE

City/State/Zip Code: EL PASO TEXAS 79912

4. The name of the claim is 181046

5. The date of the location is July 29/96

6. The claim is 1500 feet long and 600 feet wide. The distance from the location monument to each end of the claim is 1500 feet in a 330° direction and 0 feet in a 150° direction.

7. The general course of the claim is from the SE to the NW

8. The location of the claim is in Section 4, Township 23N
Range 18W

E+5K Base and Meridian,

WILLIAMS Mining District, MOHAVE County,

State of ARIZONA

9. If amending or relocating, the previous claim name was _____

recorded in Docket(Book) _____ page(s) _____

_____ Mining District, _____ County,

State of _____

10. The location of the claim with reference to a natural object or permanent monument is _____

THE LP IS 9340 FT AT 308° FROM SE COR SEC 33 T24N R18W

Dated: July 29/96

TEO MILLS
Signature

6001 FANDANGO PLACE
Address

EL PASO TEXAS 79912
City/State/Zip

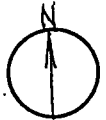
OF MINING CLAIM LOCATIONS

1. The name of the claim is 17M 40;
2. The corner of the claim is 3300 feet in a 308° direction to a survey monument or permanent natural object described as SW COR SEC 33 T24N R18W;
3. The type of location monument is 4" x 4" PVC;
The type of corner end monuments are 4" x 4" PVC;
4. The bearing and distance between the corners of the claim are beginning at the NW corner of the claim, 600 feet in a 60° direction to the NE corner, then 1500 feet in a 156° direction to the SE corner, then 600 feet in a 216° direction to the SW corner, then 1500 feet in a 330° direction to the point of beginning.

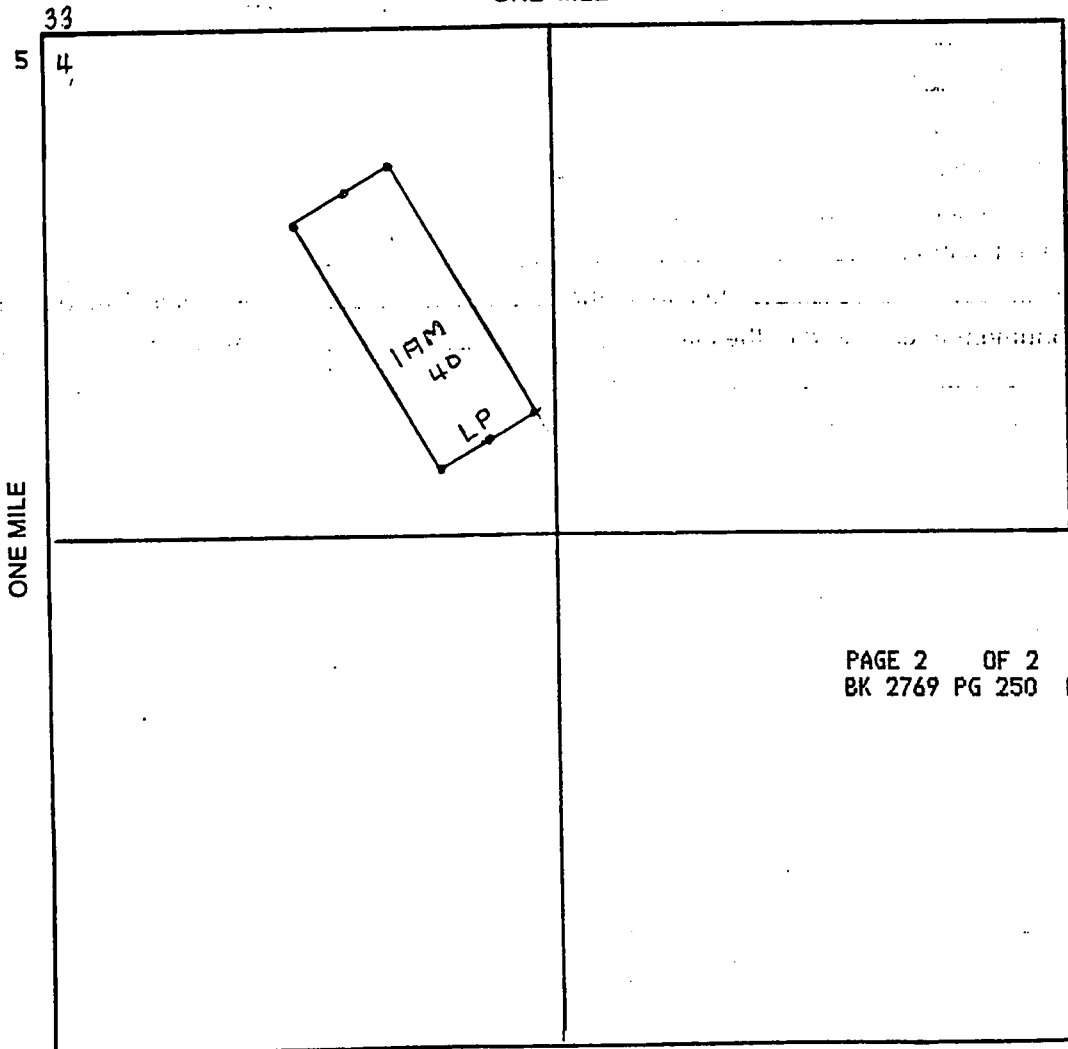
MAP

One inch = One thousand feet

North Arrow



ONE MILE



PAGE 2 OF 2
BK 2769 PG 250 FEE#9641808

Section 4 Range 18W Township 23N
6 & 5k Base and Meridian.

Dated: July 29/96 Signature _____



9641809 BK 2769 PG 251
OFFICIAL RECORDS OF MOHAVE COUNTY, AZ
JOAN MC CALL, MOHAVE COUNTY RECORDER
07/30/96 03:58P PAGE 1 OF 2
TED MILLS
RECORDING FEE 10.00

When recorded, mail to:

Name: Ted Mills

Address: 6001 Fandango Place

City/State/Zip Code: El Paso, TX 79912

Space above this line for Recorder's use

RECEIVED
ARIZONA
RECORDER'S OFFICE
OCT 22 1 43 PM '96

NOTICE OF MINING CLAIM

- 1. TYPE OF NOTICE: Location Amendment Relocation
- 2. TYPE OF CLAIM: Placer Lode Millsite Tunnelsite
- 3. The name and address of the Locator is

Name: TED MILLS

Address: 6001 FANDANGO PLACE

City/State/Zip Code: EL PASO TEXAS 79912

- 4. The name of the claim is IRAWI
- 5. The date of the location is July 29/96
- 6. The claim is 1500 feet long and 600 feet wide. The distance from the location monument to each end of the claim is 1500 feet in a 150° direction and 0 feet in a 330° direction.
- 7. The general course of the claim is from the NW to the SE
- 8. The location of the claim is in Section 4 - 33, Township 23N-24N, Range 18W, 64.5k Base and Meridian, WILKAPPA Mining District, MOHAVE County, State of ARIZONA.

- 9. If amending or relocating, the previous claim name was _____ recorded in Docket(Book) _____ page(s) _____ Mining District, _____ County, State of _____.

- 10. The location of the claim with reference to a natural object or permanent monument is THE IP IS 300 FT AT 240° FROM SW COR SEC 33 T 24N R 18W

Dated: July 29/96

Ted Mills
Signature
6001 FANDANGO PLACE
Address
EL PASO, TEXAS 79912
City/State/Zip

MC 34 7-23

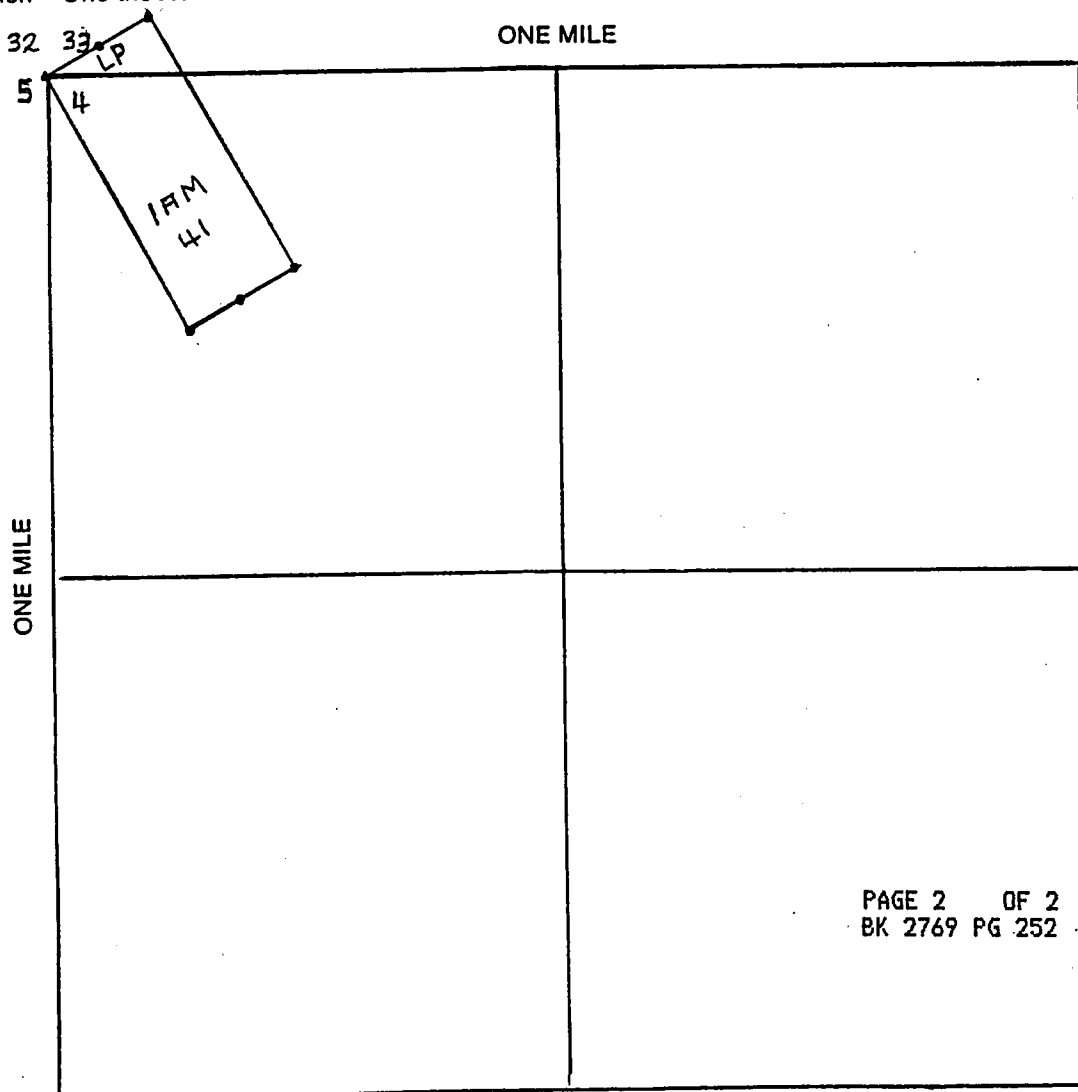
MAP OF MINING CLAIM LOCATION

1. The name of the claim is 1A104 ;
 The LP corner of the claim is 300 feet in a 240° direction
 to a survey monument or permanent natural object described as SW COR SEC 33 T 24 N R 18 W ;
3. The type of location monument is 4" x 4" P.C. ;
 The type of corner end monuments are 4" x 4" P.C. ;
4. The bearing and distance between the corners of the claim are beginning at the NW
 corner of the claim, 600 feet in a 60° direction to the NE
 corner, then 1500 feet in a 150° direction to the SE
 corner, then 600 feet in a 240° direction to the SW
 corner, then 1500 feet in a 330° direction to the point of beginning.

MAP

One inch = One thousand feet

North Arrow



PAGE 2 OF 2
 BK 2769 PG 252 FEE#9641809

Section 4 33 Range 18 W Township 23 N - 24 N ;
645k Base and Meridian.

Dated: July 29/96 Signature _____


When recorded, mail to:

Name: TED MILLS

Address: 6001 FANDANGO PLACE

EL PASO, TEXAS, 79912.

City/State/Zip Code: _____



9641810 BK 2769 PG 253
OFFICIAL RECORDS OF MOHAVE COUNTY, AZ
JOAN MC CALL, MOHAVE COUNTY RECORDER
07/30/96 03:59P PAGE 1 OF 2
TED MILLS
RECORDING FEE 10.00

Space above this line for Recorder's use

RECEIVED
BLM OFFICE
ARIZONA STATE OFFICE
OCT 22 1 43 PM '96

NOTICE OF MINING CLAIM

- 1. TYPE OF NOTICE: Location Amendment Relocation
- 2. TYPE OF CLAIM: Placer Lode Millsite Tunnelsite
- 3. The name and address of the Locator is

Name: TED MILLS

Address: 6001 FANDANGO PLACE

City/State/Zip Code: EL PASO, TEXAS 79912

4. The name of the claim is LANDUZ

5. The date of the location is JULY 29/96

6. The claim is 600 feet long and 600 feet wide. The distance from the location monument to each end of the claim is 1500 feet in a 330° direction and 0 feet in a 150° direction.

7. The general course of the claim is from the SE to the NW

8. The location of the claim is in Section 33 32, Township 24N, Range 18W

G4-SK Base and Meridian,

WILKAPPAI Mining District, MICHIGUE County,

State of ARIZONA

9. If amending or relocating, the previous claim name was _____

_____ recorded in Docket(Book) _____ page(s) _____

_____ Mining District, _____ County,

State of _____

10. The location of the claim with reference to a natural object or permanent monument is _____

THE LP IS 300 FT AT 240° FROM SW COR SEC 33 T24N R18W

Dated: JULY 29/96 _____
Signature

6001 FANDANGO PLACE
Address

EL PASO TEXAS 79912
City/State/Zip

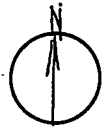
MAP OF MINING CLAIM LOCATION

1. The name of the claim is 1 AM 42;
- The LP corner of the claim is 300 feet in a 240° direction to a survey monument or permanent natural object described as SA: COR SEC 33 T24N R18W;
3. The type of location monument is 4" x 4" PVC;
- The type of corner end monuments are 4" x 4" PVC;
4. The bearing and distance between the corners of the claim are beginning at the NW corner of the claim, 600 feet in a 60° direction to the NE corner, then 1500 feet in a 150° direction to the SE corner, then 600 feet in a 240° direction to the SW corner, then 1500 feet in a 330° direction to the point of beginning.

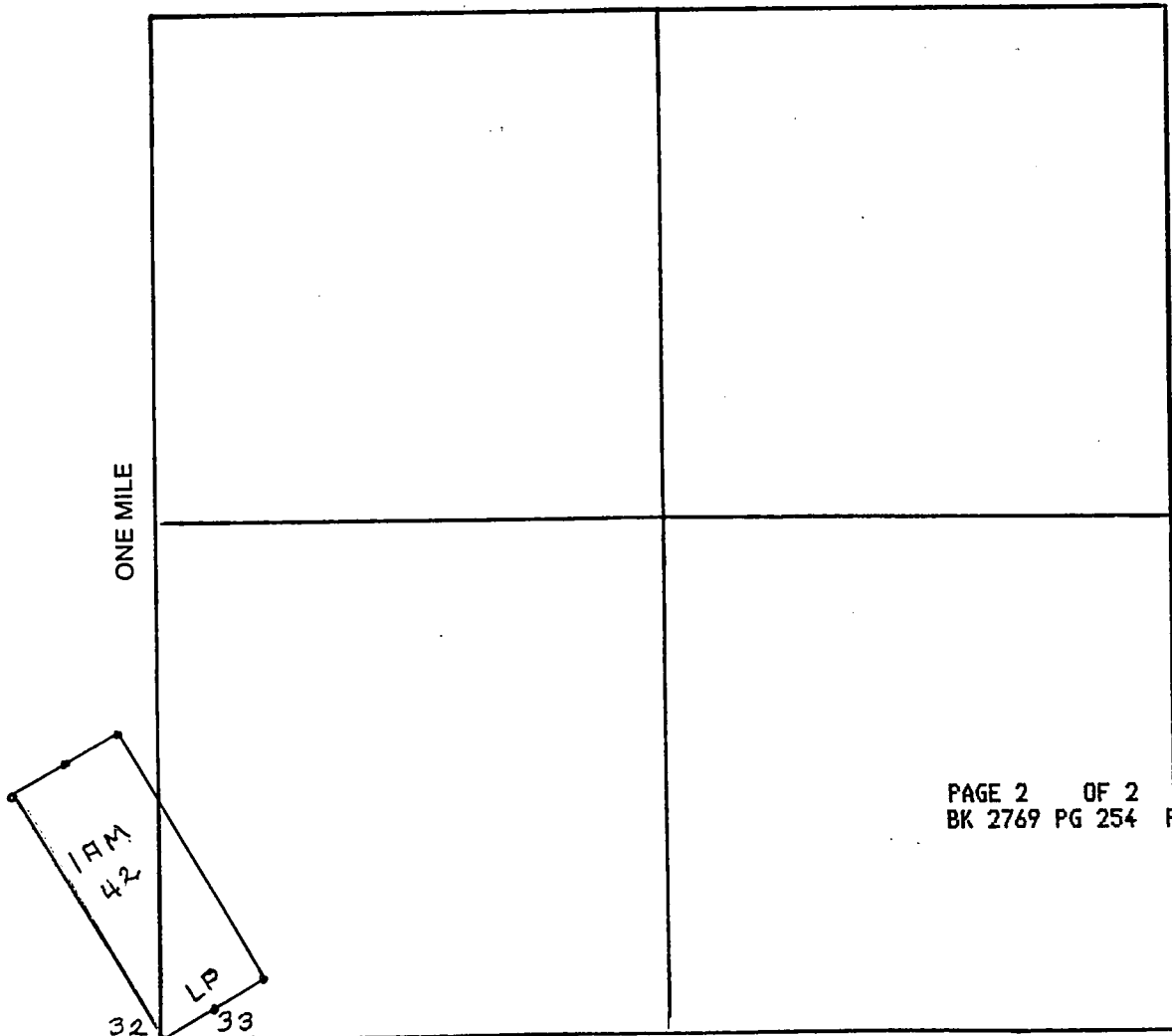
MAP

One inch = One thousand feet

North Arrow



ONE MILE




PAGE 2 OF 2
BK 2769 PG 254 FEE#9641810

Section 32 33 Range 18W Township 24N
6 & 5k Base and Meridian.

Dated: July 27/96

Signature _____

INDEXED



9641811 BK 2769 PG 255
OFFICIAL RECORDS OF MOHAVE COUNTY, AZ
JOAN MC CALL, MOHAVE COUNTY RECORDER
07/30/96 03:59P PAGE 1 OF 2
TED MILLS
RECORDING FEE 10.00

When recorded, mail to:

Name: TEO MILLS

Address: 6001 FANDANGO PLACE

EL PASO, TEXAS, 79912

City/State/Zip Code: _____

Space above this line for Recorder's use

RECEIVED
BLM
ARIZONA STATE SERVICE
OCT 22 1 43 PM '96

NOTICE OF MINING CLAIM

- 1. TYPE OF NOTICE: Location Amendment Relocation
- 2. TYPE OF CLAIM: Placer Lode Millsite Tunnelsite
- 3. The name and address of the Locator is

Name: TEO MILLS
 Address: 6001 FANDANGO PLACE
 City/State/Zip Code: EL PASO TEXAS 79912

- 4. The name of the claim is 181043
- 5. The date of the location is JULY 29/96
- 6. The claim is 1500 feet long and 600 feet wide. The distance from the location monument to each end of the claim is 1500 feet in a 150° direction and 0 feet in a 330° direction.
- 7. The general course of the claim is from the NW to the SE
- 8. The location of the claim is in Section 33 4, Township 24N 23N, Range 18W, 6456 Base and Meridian, WALLAPAI Mining District, MOHAVE County, State of ARIZONA

9. If amending or relocating, the previous claim name was _____ recorded in Docket(Book) _____ page(s) _____ Mining District, _____ County, State of _____

10. The location of the claim with reference to a natural object or permanent monument is _____
THE LP IS 900' AT 240° FROM SW COR SEC 33 T 24N R 18W

Dated: JULY 29/96 _____
 Signature: Ted Mills
 Address: 6001 FANDANGO PLACE
 City/State/Zip: EL PASO TEXAS 79912

A
H
O
B
4
1
7
2
5

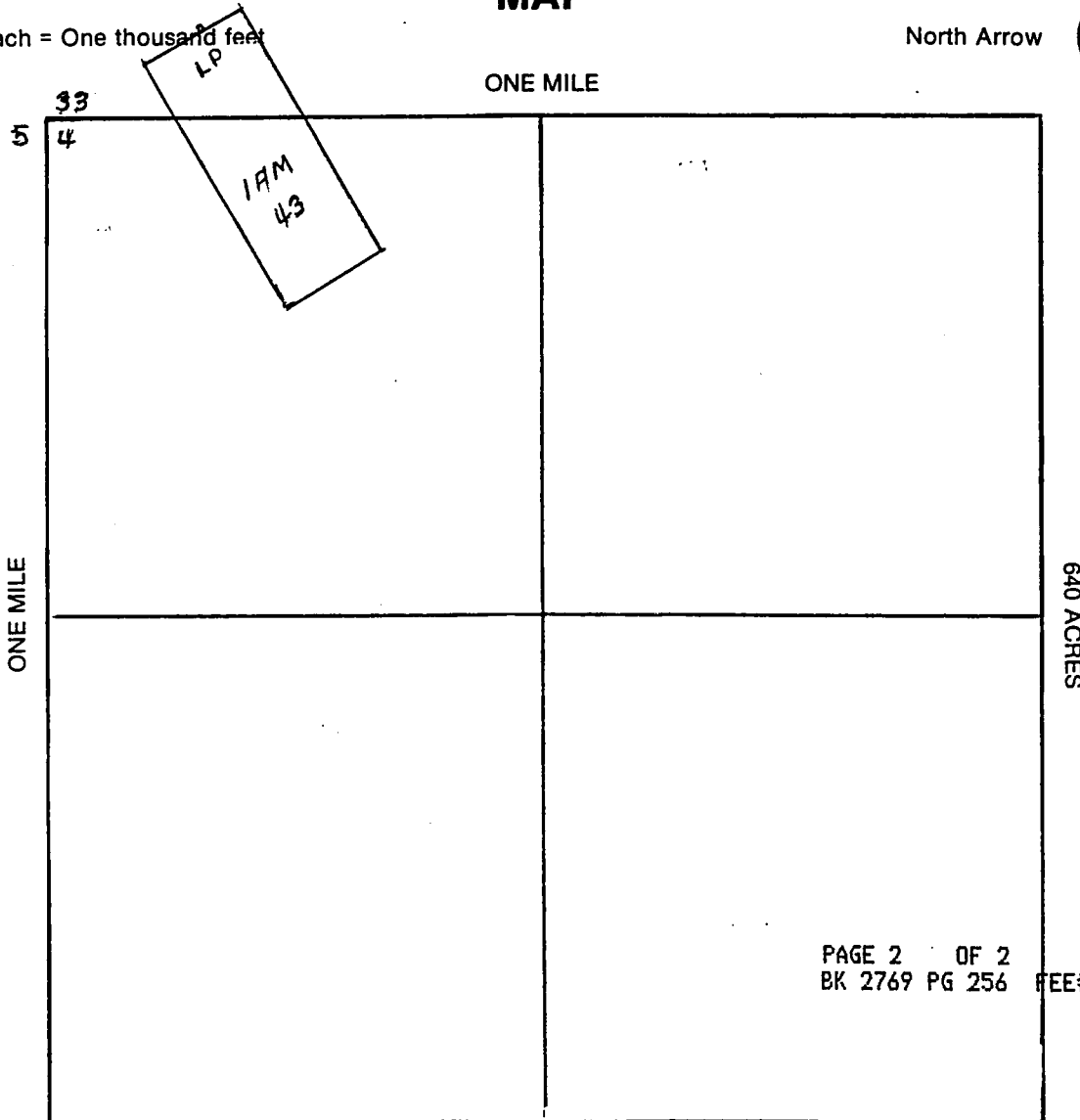
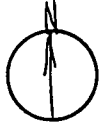
MAP OF MINING CLAIM LOCATION

1. The name of the claim is 11111 H3 ;
2. The LP corner of the claim is 900 feet in a 240 direction to a survey monument or permanent natural object described as 510 COR SEC 33 T24N R18W ;
3. The type of location monument is 4" x 4" PVC ;
 The type of corner end monuments are 4" x 4" PVC ;
4. The bearing and distance between the corners of the claim are beginning at the N1/2 corner of the claim, 600 feet in a 60° direction to the NE corner, then 1500 feet in a 150° direction to the SE corner, then 600 feet in a 240° direction to the SW corner, then 1500 feet in a 330° direction to the point of beginning.

MAP

One inch = One thousand feet

North Arrow



PAGE 2 OF 2
 BK 2769 PG 256 FEE#9641811


Section 4 33 Range 18W Township T23N - 24N,
E + 5K Base and Meridian.

Dated: July 29 196 Signature _____

22

When recorded, mail to:

Name: TED MILLS
Address: 6001 FUNDARDO PLAZA
EL PASO, TEXAS, 79912
City/State/Zip Code: _____



9641812 BK 2769 PG 257
OFFICIAL RECORDS OF MOHAVE COUNTY, AZ
JOAN MC CALL, MOHAVE COUNTY RECORDER
07/30/96 04:00P PAGE 1 OF 2
TED MILLS
RECORDING FEE 10.00

RECEIVED
ARIZONA
OCT 22 4 43 PM '96

Space above this line for Recorder's use

NOTICE OF MINING CLAIM

1. TYPE OF NOTICE: Location Amendment Relocation
2. TYPE OF CLAIM: Placer Lode Millsite Tunnelsite
3. The name and address of the Locator is
Name: TED MILLS
Address: 6001 FUNDARDO PLAZA
City/State/Zip Code: EL PASO TEXAS 79912
4. The name of the claim is 18M44
5. The date of the location is JULY 29/96
6. The claim is 1500 feet long and 600 feet wide. The distance from the location monument to each end of the claim is 1500 feet in a 330° direction and 0 feet in a 150° direction.
7. The general course of the claim is from the SE to the NW
8. The location of the claim is in Section 33 32, Township 24 N, Range 18 W, G75K Base and Meridian, WILKAPPA Mining District, MICHIGUE County, State of ARIZONA
9. If amending or relocating, the previous claim name was _____ recorded in Docket(Book) _____ page(s) _____ Mining District, _____ County, State of _____
10. The location of the claim with reference to a natural object or permanent monument is LP 15 900' AT 240° FROM SW COR. SEC 32 T 24N R 18W

Dated: JULY 29/96
Signature: Ted Mills
Address: 6001 FUNDARDO PLAZA
City/State/Zip: EL PASO TEXAS 79912

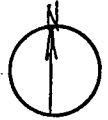
M OF MINING CLAIM LOCAL N

1. The name of the claim is 181044;
2. The LP corner of the claim is 900' feet in a 240° direction to a survey monument or permanent natural object described as SW Cor. Sec 33 T24N R18W;
3. The type of location monument is 4" x 4" PVC
The type of corner end monuments are 4" x 4" PVC;
4. The bearing and distance between the corners of the claim are beginning at the NW corner of the claim, 600 feet in a 60° direction to the NE corner, then 1500 feet in a 150° direction to the SE corner, then 600 feet in a 240° direction to the SW corner, then 1500 feet in a 330° direction to the point of beginning.

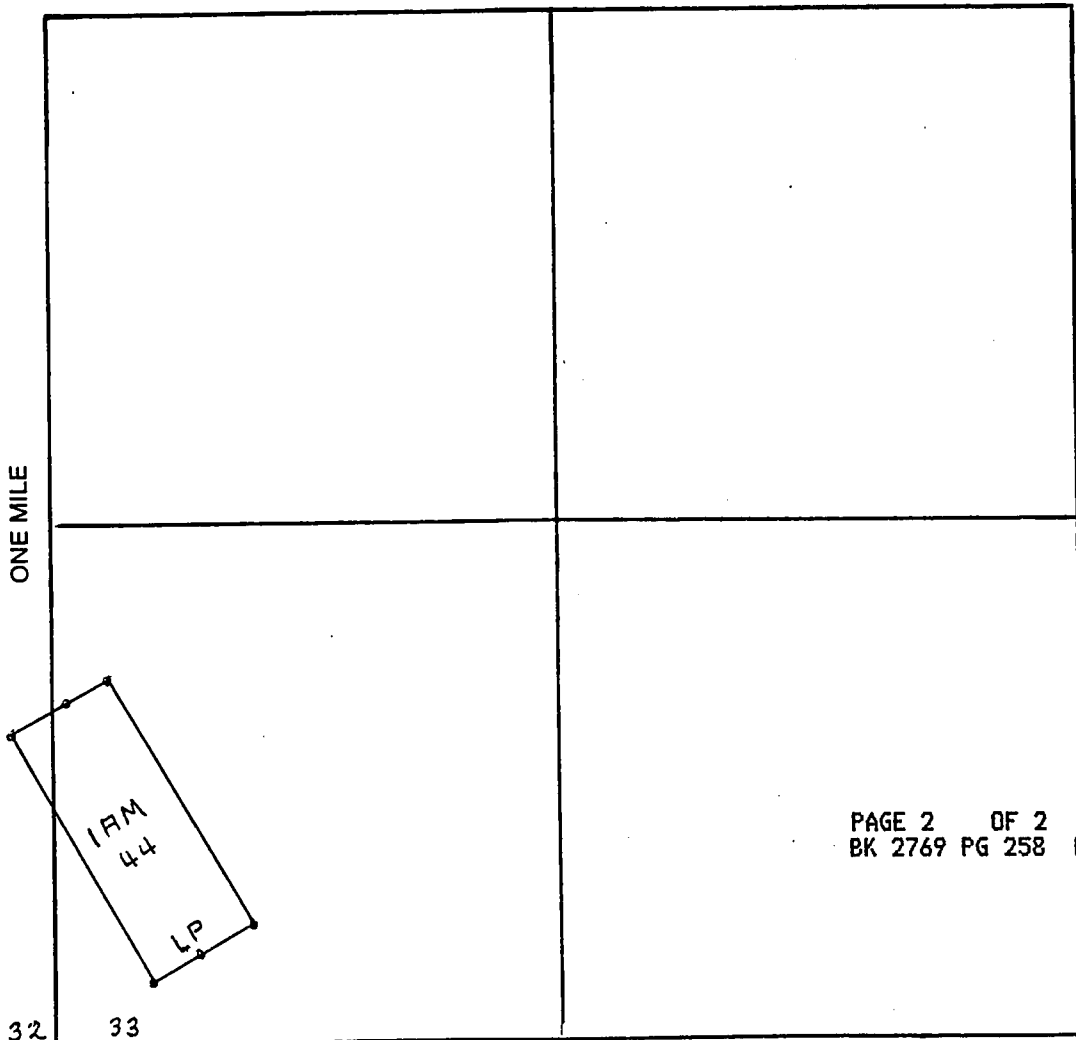
MAP

One inch = One thousand feet

North Arrow



ONE MILE



PAGE 2 OF 2
BK 2769 PG 258 FEE#9641812

Section 32-33 Range 1810' Township 24N
6-5k Base and Meridian.

Dated: July 29/96

Signature _____

270


INDEXED

When recorded, mail to:

Name: Ted Mills

Address: 6001 Fandango Place

City/State/Zip Code: El Paso, TX 79912



9642449 BK 2770 PG 990
OFFICIAL RECORDS OF MOHAVE COUNTY, A
JOAN MC CALL, MOHAVE COUNTY RECORDER
08/02/96 09:48A PAGE 1 OF 2
TED MILLS
RECORDING FEE 10.00

MICROFILMED

Space above this line for Recorder's use

RECEIVED
BLM
NATIONAL SYSTEMS CENTER
OCT 22 1 44 PM '96

NOTICE OF MINING CLAIM

- 1. TYPE OF NOTICE: Location Amendment Relocation
- 2. TYPE OF CLAIM: Placer Lode Millsite Tunnelsite

3. The name and address of the Locator is

Name: TED MILLS
Address: 6001 FANDANGO PLACE
City/State/Zip Code: EL PASO TEXAS 79912

4. The name of the claim is 17M 45

5. The date of the location is JULY 30/96

6. The claim is 1500 feet long and 600 feet wide. The distance from the location monument to each end of the claim is 1500 feet in a 150° direction and 0 feet in a 330° direction.

7. The general course of the claim is from the NW to the SE

8. The location of the claim is in Section 32-5, Township 24-23N, Range 18W, 6x5K Base and Meridian, WALLOPA Mining District, MOHAVE County, State of ARIZONA

9. If amending or relocating, the previous claim name was _____ recorded in Docket(Book) _____ page(s) _____ Mining District, _____ County, State of _____

10. The location of the claim with reference to a natural object or permanent monument is LP LOCATED 4900 FT AT 90° FROM SE COR SEC 32, T24N R18W

Dated: JULY 30/96
Ted Mills Signature
6001 FANDANGO PLACE Address
EL PASO, TEXAS 79912 City/State/Zip

HC 341727

M OF MINING CLAIM LOCATIONS

1. The name of the claim is 1 AM 45
2. The LP corner of the claim is 4900 feet in a 290° direction to a survey monument or permanent natural object described as SEC COR SEC 32 T24N R18W
3. The type of location monument is 4" x 4" PVC
The type of corner end monuments are 11" x 4" PVC
4. The bearing and distance between the corners of the claim are beginning at the NCE corner of the claim, 600 feet in a 60° direction to the NE corner, then 1500 feet in a 150° direction to the SE corner, then 600 feet in a 240° direction to the SW corner, then 1500 feet in a 330° direction to the point of beginning.

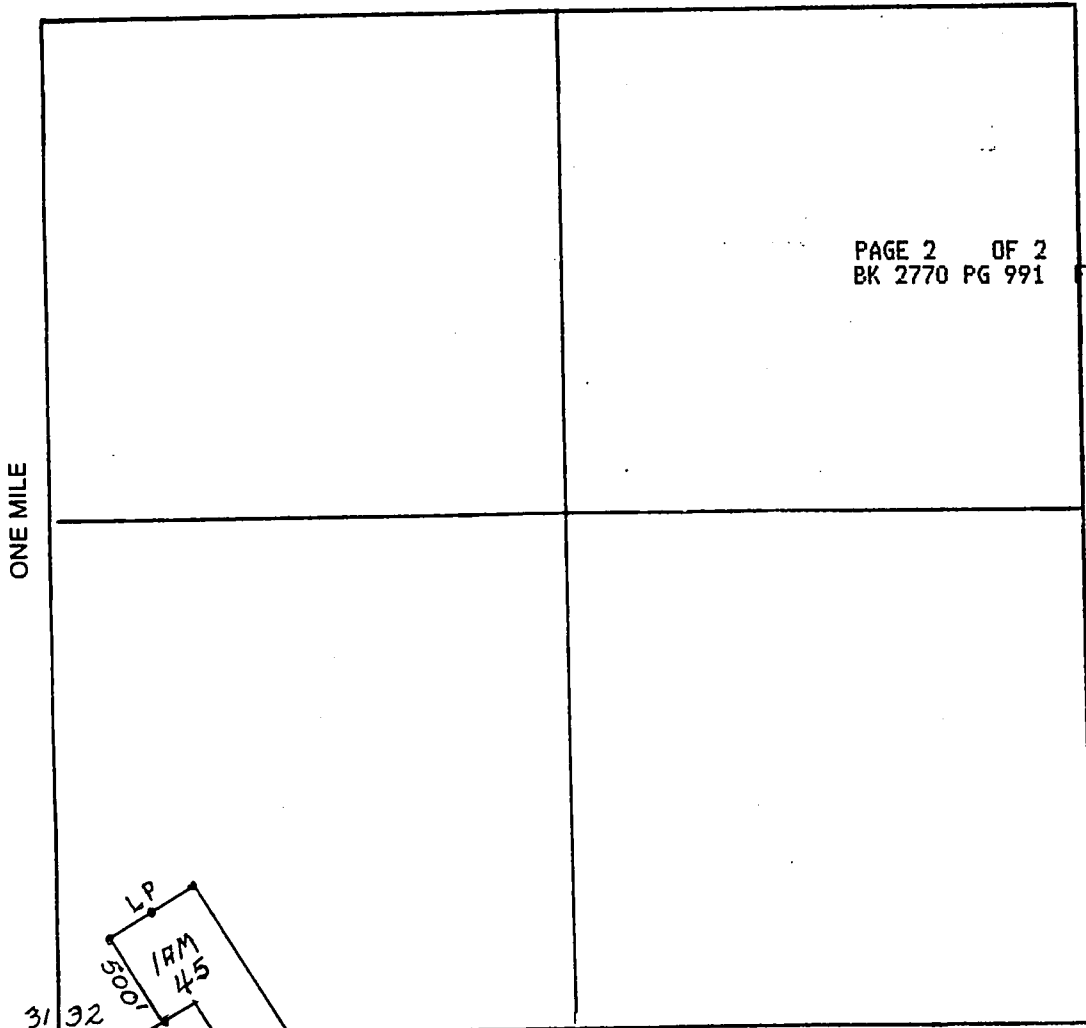
MAP

One inch = One thousand feet

North Arrow



ONE MILE



PAGE 2 OF 2
BK 2770 PG 991 FEE#9642449


T24N
T23N

Section 32-5 Range 18W Township T24N R23N
645K Base and Meridian.

Dated: July 30/96

Signature _____

INDEXED



9642450 BK 2770 PG 992
OFFICIAL RECORDS OF MOHAVE COUNTY, AZ
JOAN MC CALL, MOHAVE COUNTY RECORDER
08/02/96 09:48A PAGE 1 OF 2
TED MILLS
RECORDING FEE 10.00

MICROFILMED

When recorded, mail to:

Name: Ted Mills

Address: 6001 Fandango Place

City/State/Zip Code: El Paso, TX 79912

Space above this line for Recorder's use

NOTICE OF MINING CLAIM

RECEIVED
BLM
ARIZONA STATE OFFICE
OCT 22 1 44 PM '96

- 1. TYPE OF NOTICE: Location Amendment Relocation
- 2. TYPE OF CLAIM: Placer Lode Millsite Tunnelsite

3. The name and address of the Locator is

Name: TED MILLS
Address: 6001 FANDANGO PLACE
City/State/Zip Code: EL PASO, TEXAS, 79912

4. The name of the claim is 1AM 46
5. The date of the location is JULY 30/96
6. The claim is 1500 feet long and 600 feet wide. The distance from the location monument to each end of the claim is 1500 feet in a 330° direction and 0 feet in a 150° direction.

7. The general course of the claim is from the SE to the NW

8. The location of the claim is in Section 32-31, Township 24 N, Range 18 W, 64.5K Base and Meridian, WILLAPAI Mining District, MOHAVE County, State of ARIZONA

9. If amending or relocating, the previous claim name was _____ recorded in Docket(Book) _____ page(s) _____ Mining District, _____ County, State of _____

10. The location of the claim with reference to a natural object or permanent monument is LP LOCATED 4900 FT AT 290° FROM SE COR SE 32 T 24 N R 18 W

Dated: JULY 30/96

Ted Mills
Signature
6001 FANDANGO PLACE
Address
EL PASO, TEXAS, 79912
City/State/Zip

A
HC
341728

MAP OF MINING CLAIM LOCATION

1. The name of the claim is 17M46;
2. The LP corner of the claim is 4900 feet in a 290° direction to a survey monument or permanent natural object described as SEC COR SEC 32 T24N R18W;
3. The type of location monument is 4"X4' PVC
The type of corner end monuments are 4"X4' PVC;
4. The bearing and distance between the corners of the claim are beginning at the NW corner of the claim, 600 feet in a 60° direction to the NE corner, then 1500 feet in a 150° direction to the SE corner, then 600 feet in a 240° direction to the SW corner, then 1500 feet in a 330° direction to the point of beginning.

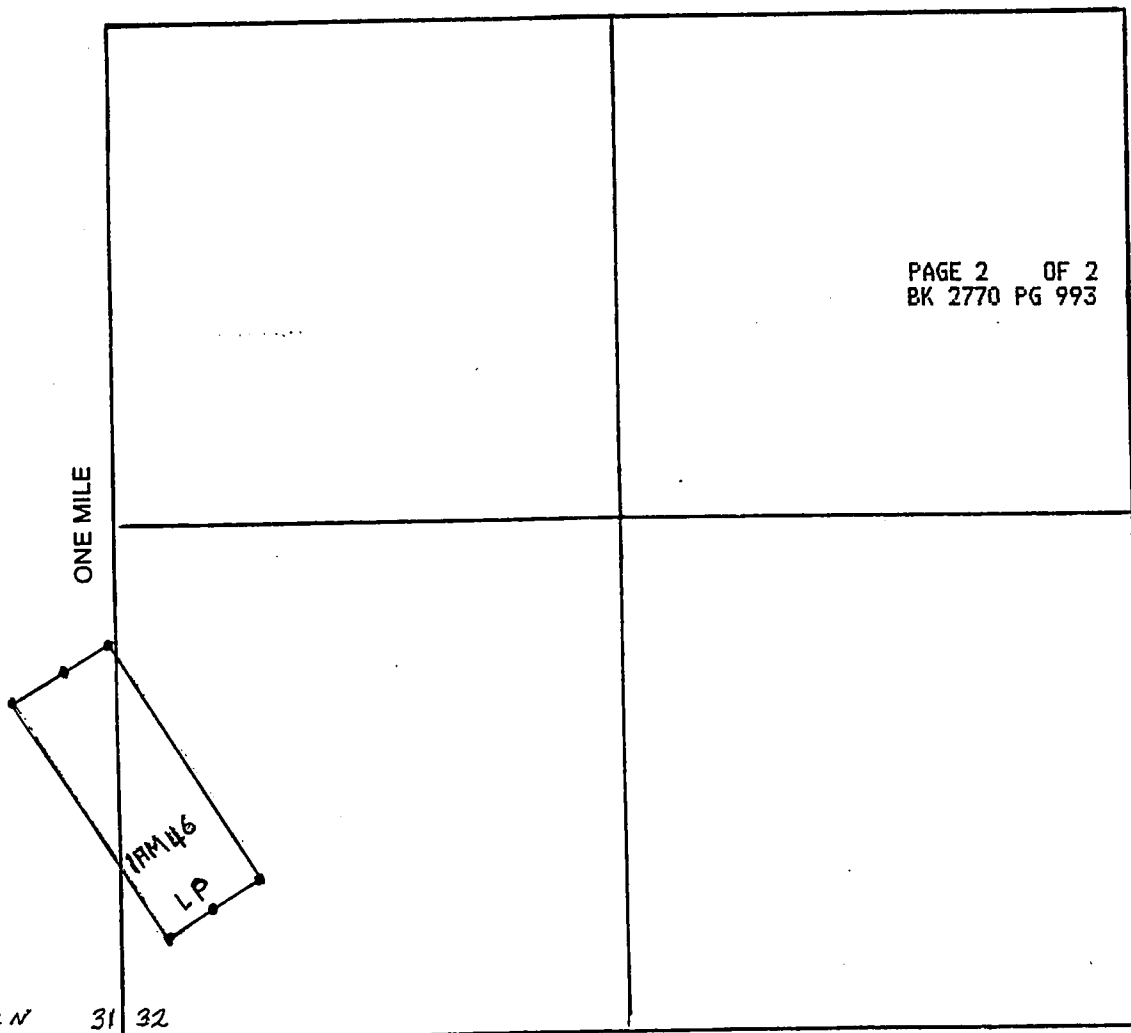
MAP

One inch = One thousand feet

North Arrow



ONE MILE



PAGE 2 OF 2
BK 2770 PG 993 FEE#9642450

T24N
T23N

31 32

Section 32 31 Range 18W Township 24N
G-5K Base and Meridian.

Dated: July 30/96

Signature _____

When recorded, mail to:

Name: Ted Mills

Address: 6001 Fandango Place

City/State/Zip Code: El Paso, TX 79912



9642451 BK 2770 PG 994
OFFICIAL RECORDS OF MOHAVE COUNTY, AZ
JOAN MC CALL, MOHAVE COUNTY RECORDER
08/02/96 09:49A PAGE 1 OF 2
TED MILLS
RECORDING FEE 10.00

MICROFILMED

Space above this line for Recorder's use

RECEIVED
PLM OFFICE
ARIZONA
OCT 22 1 44 PM '96

NOTICE OF MINING CLAIM

1. TYPE OF NOTICE: Location Amendment Relocation
2. TYPE OF CLAIM: Placer Lode Millsite Tunnelsite
3. The name and address of the Locator is
Name: TED MILLS
Address: 6001 FANDANGO PLACE
City/State/Zip Code: EL PASO, TEXAS, 79912.
4. The name of the claim is LAM 47
5. The date of the location is JULY 30 1996
6. The claim is 1500 feet long and 600 feet wide. The distance from the location monument to each end of the claim is 1500 feet in a 150° direction and 0 feet in a 330° direction.
7. The general course of the claim is from the NW to the SE.
8. The location of the claim is in Section 32-5, Township 24-23 N, Range 18 W, G & S K Base and Meridian, WALLAPAI Mining District, MOHAVE County, State of ARIZONA.
9. If amending or relocating, the previous claim name was _____ recorded in Docket(Book) _____ page(s) _____ Mining District, _____ County, State of _____.

10. The location of the claim with reference to a natural object or permanent monument is LP LOCATED 4500 FT AT 282° FROM SE COR SEC 22 T24N R18W

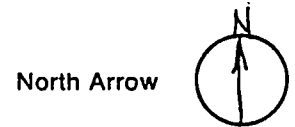
Dated: JULY 30 1996
Signature: Ted Mills
Address: 6001 FANDANGO PLACE
City/State/Zip: EL PASO, TEXAS, 79912

M OF MINING CLAIM LOCATION

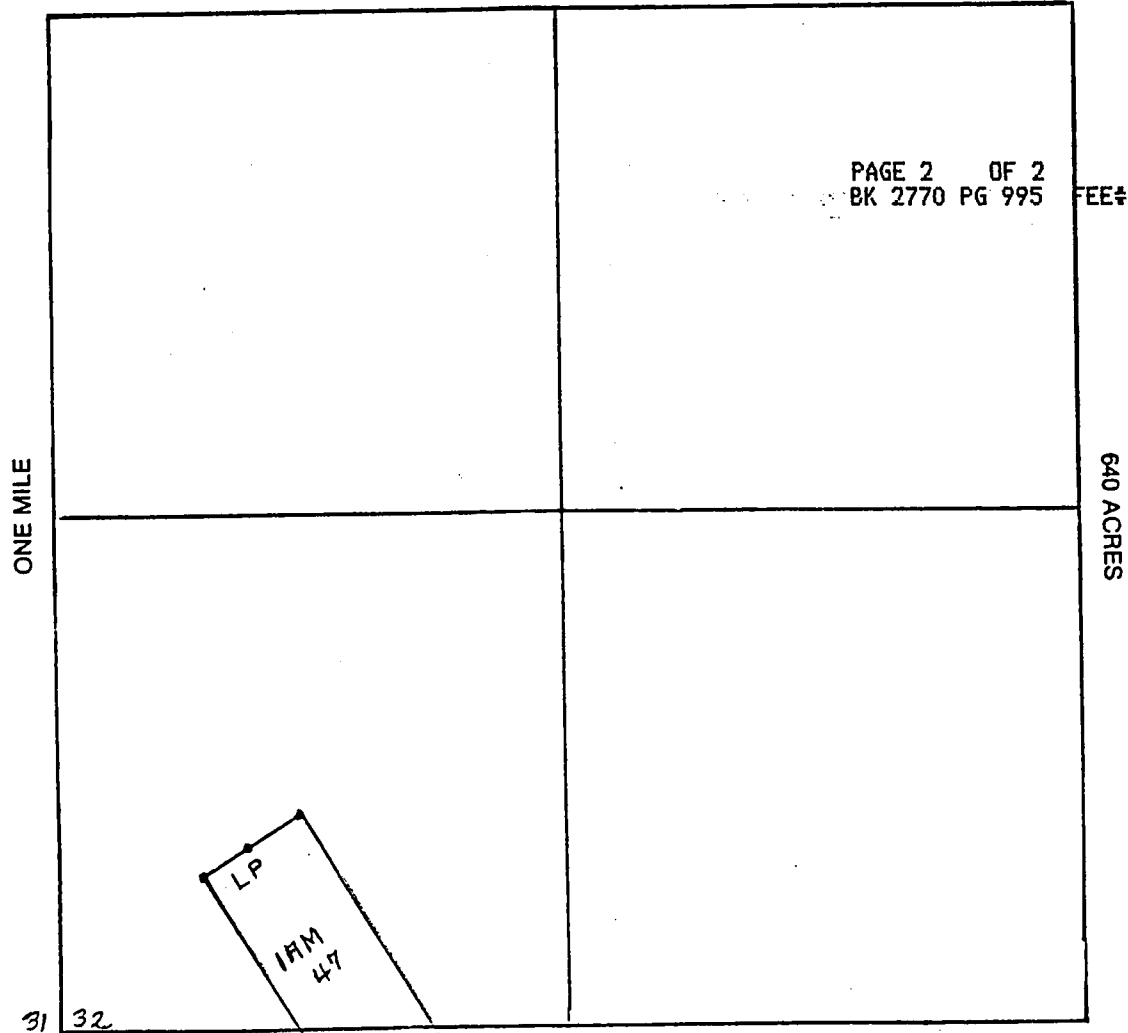
1. The name of the claim is 1 AM 47 ;
2. The LP corner of the claim is 4500 feet in a 282° direction to a survey monument or permanent natural object described as SE COR SEC 32 T24N R18W ;
3. The type of location monument is 4" x 4' PVC ;
The type of corner end monuments are 4" x 4' PVC ;
4. The bearing and distance between the corners of the claim are beginning at the NW corner of the claim, 600 feet in a 60° direction to the NE corner, then 1500 feet in a 150° direction to the SE corner, then 600 feet in a 240° direction to the SW corner, then 1500 feet in a 330° direction to the point of beginning.

MAP

One inch = One thousand feet



ONE MILE



T24N 31 32
T23N
Section 32-5 Range 18W Township T24N R23W
645K Base and Meridian.

Dated: July 30/96 Signature _____

JP

INDEXED

When recorded, mail to:

Name: Ted Mills

Address: 6001 Fandango Place

City/State/Zip Code: El Paso, TX 79912



9642452 BK 2770 PG 996
OFFICIAL RECORDS OF MOHAVE COUNTY, AZ
JOAN MC CALL, MOHAVE COUNTY RECORDER
08/02/96 09:49A PAGE 1 OF 2
TED MILLS
RECORDING FEE 10.00

MICROFILMED
Oct 22
ARIZONA
RECEIVED
44 PM '96

Space above this line for Recorder's use

NOTICE OF MINING CLAIM

- 1. TYPE OF NOTICE: Location Amendment Relocation
- 2. TYPE OF CLAIM: Placer Lode Millsite Tunnelsite
- 3. The name and address of the Locator is

Name: TED MILLS

Address: 6001 FANDANGO PLACE

City/State/Zip Code: EL PASO, TEXAS, 79912

4. The name of the claim is LAM 48

5. The date of the location is JULY 30 1996

6. The claim is 1500 feet long and 600 feet wide. The distance from the location monument to each end of the claim is 1500 feet in a 330° direction and 0 feet in a 150° direction.

7. The general course of the claim is from the SE to the NW

8. The location of the claim is in Section 32, Township 24N, Range 18W

64.5K Base and Meridian,

WILKAPAI Mining District, MOHAVE County,

State of ARIZONA

9. If amending or relocating, the previous claim name was _____

_____ recorded in Docket(Book) _____ page(s) _____

_____ Mining District, _____ County,

State of _____

10. The location of the claim with reference to a natural object or permanent monument is _____

LP LOCATED 4500 FT AT 282° FROM SE COR SEC 32 T24N R18W

Dated: JULY 30 1996

Ted Mills
Signature

6001 FANDANGO PLACE
Address

EL PASO, TEXAS, 79912
City/State/Zip

HC
34
730

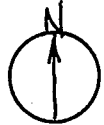
M OF MINING CLAIM LOCATION

1. The name of the claim is 17M48 ;
2. The LP corner of the claim is 4500 feet in a 282° direction to a survey monument or permanent natural object described as SE COR SEC 32 T24N R18W ;
3. The type of location monument is 4" x 4' PVC ;
The type of corner end monuments are 4" x 4' PVC ;
4. The bearing and distance between the corners of the claim are beginning at the NW corner of the claim, 600 feet in a 60° direction to the NE corner, then 1500 feet in a 150° direction to the SE corner, then 600 feet in a 240° direction to the SW corner, then 1500 feet in a 330° direction to the point of beginning.

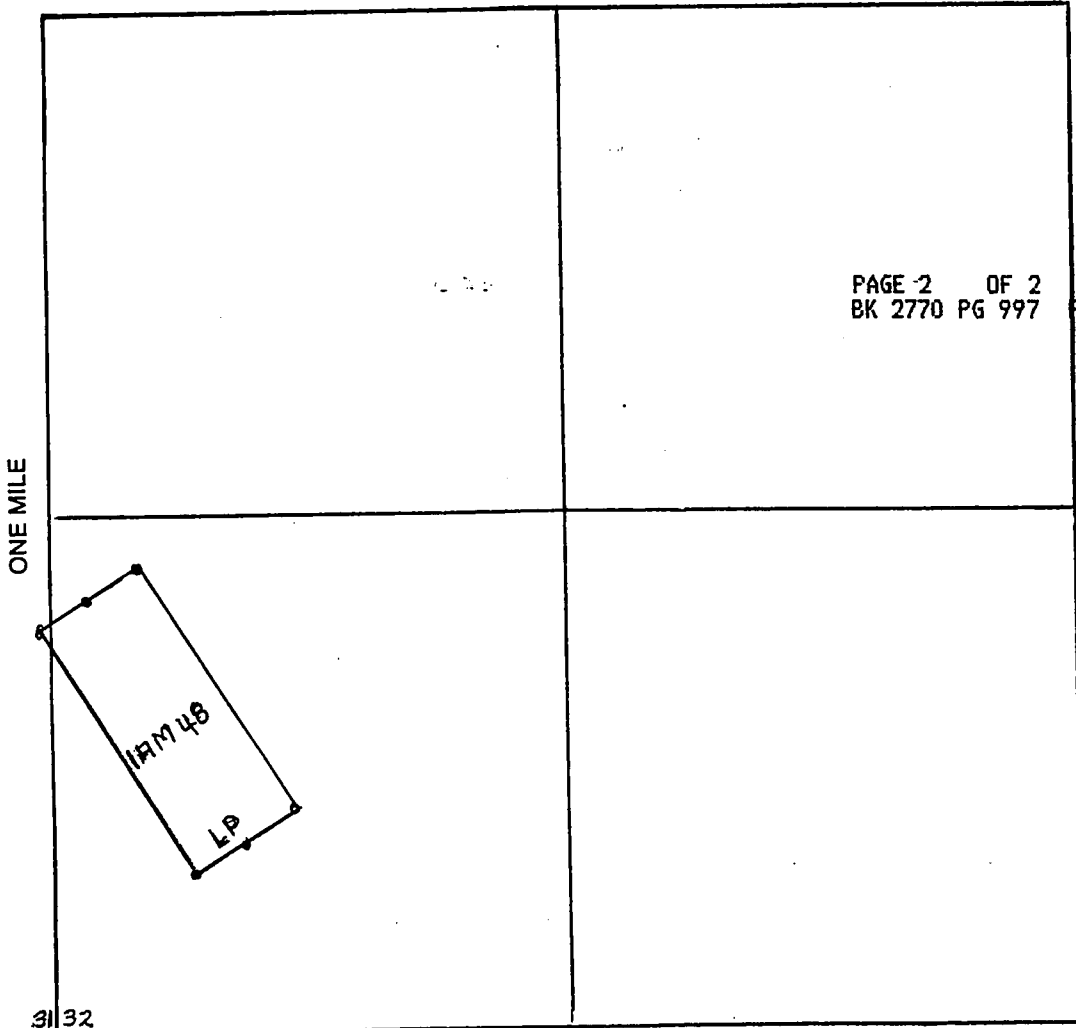
MAP

One inch = One thousand feet

North Arrow



ONE MILE



PAGE 2 OF 2
BK 2770 PG 997 FEE#9642452

Section 32 Range 18 W Township 24 N
G.S.K. Base and Meridian.

Dated: JULY 30/96 Signature _____


28

When recorded, mail to:

Name: Ted Mills

Address: 6001 Fandango Place

City/State/Zip Code: El Paso, TX 79912



INDEXED

9642453 BK 2770 PG 998
OFFICIAL RECORDS OF MOHAVE COUNTY, AZ
JOAN MC CALL, MOHAVE COUNTY RECORDER
08/02/96 09:49A PAGE 1 OF 2
TED MILLS
RECORDING FEE 10.00

MICROFILMED

RECEIVED
R.L.M.
ARIZONA STATE OFFICE
OCT 22 1 44 PM '96

Space above this line for Recorder's use

NOTICE OF MINING CLAIM

- 1. TYPE OF NOTICE: Location Amendment Relocation
- 2. TYPE OF CLAIM: Placer Lode Millsite Tunnelsite
- 3. The name and address of the Locator is

Name: TED MILLS

Address: 6001 FANDANGO PLACE

City/State/Zip Code: EL PASO, TEXAS, 79912

4. The name of the claim is LAM 49

5. The date of the location is JULY 30/96

6. The claim is 1500 feet long and 600 feet wide. The distance from the location monument to each end of the claim is 1500 feet in a 150° direction and 0 feet in a 330° direction.

7. The general course of the claim is from the NW to the SE

8. The location of the claim is in Section 32-5, Township 24-23 N, Range 18 W

G & SK Base and Meridian,

WALLAPAI Mining District, NICHAVE County,

State of ARIZONA

9. If amending or relocating, the previous claim name was _____ recorded in Docket(Book) _____ page(s) _____

_____ Mining District, _____ County,

State of _____

10. The location of the claim with reference to a natural object or permanent monument is _____

LP LOCATED 11000' AT 282° FROM SE COR SEC 32 T24 N R18 W

Dated: JULY 30/96

Ted Mills
Signature

6001 FANDANGO PLACE
Address

EL PASO, TEXAS 79912
City/State/Zip

HC
34173

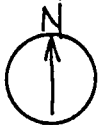
MAP OF MINING CLAIM LOCATION

- The name of the claim is 1AM49 ;
- The LP corner of the claim is 4000 feet in a 288° direction to a survey monument or permanent natural object described as SE Cor Sec 32 T24N R18W ;
- The type of location monument is 4" x 4' PVC ;
The type of corner end monuments are 4" x 4' PVC ;
- The bearing and distance between the corners of the claim are beginning at the NW corner of the claim, 600 feet in a 60° direction to the NE corner, then 1500 feet in a 150° direction to the SE corner, then 600 feet in a 240° direction to the SW corner, then 1500 feet in a 330° direction to the point of beginning.

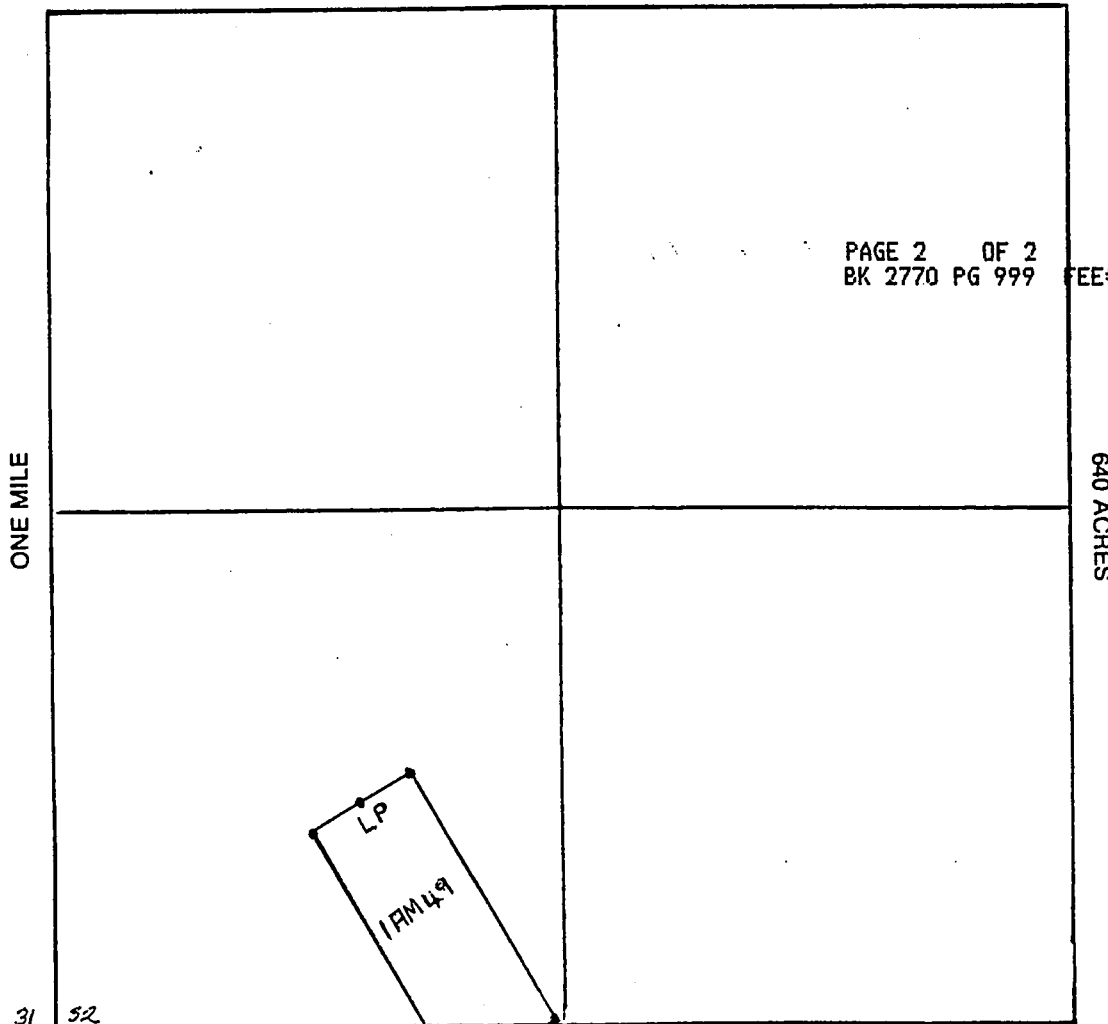
MAP

One inch = One thousand feet

North Arrow



ONE MILE



T24N
T23N

31 32

Section 32 - 5 Range 18 W Township 24N 29N

G-2 SK


Base and Meridian.

Dated: July 30/96

Signature

28

INDEXED



9642454 BK 2770 PG 1000
OFFICIAL RECORDS OF MOHAVE COUNTY, AZ
JOAN MC CALL, MOHAVE COUNTY RECORDER
08/02/96 09:50A PAGE 1 OF 2
TED MILLS
RECORDING FEE 10.00.

MICROFILMED

When recorded, mail to:

Name: Ted Mills

Address: 6001 Fandango Place

City/State/Zip Code: El Paso, TX 79912

RECEIVED
B.L.M. OFFICE
ARIZONA
OCT 22 1 44 PM '96

Space above this line for Recorder's use

NOTICE OF MINING CLAIM

- 1. TYPE OF NOTICE: Location Amendment Relocation
- 2. TYPE OF CLAIM: Placer Lode Millsite Tunnelsite
- 3. The name and address of the Locator is

Name: TED MILLS

Address: 6001 FANDANGO PLACE

City/State/Zip Code: EL PASO, TEXAS 79912

4. The name of the claim is LAM50

5. The date of the location is JULY 30/96

6. The claim is 1500 feet long and 600 feet wide. The distance from the location monument to each end of the claim is 1500 feet in a 930° direction and 0 feet in a 150° direction.

7. The general course of the claim is from the SE to the NW

8. The location of the claim is in Section 32, Township 24N, Range 18W

GYSK Base and Meridian,

WILKAPAI Mining District, MOHAVE County,

State of ARIZONA

9. If amending or relocating, the previous claim name was _____ recorded in Docket(Book) _____ page(s) _____ Mining District, _____ County, State of _____

10. The location of the claim with reference to a natural object or permanent monument is _____

LP LOCATED 4000' AT 288° FROM SE COR SEC 32, T24N R 18W

Dated: JULY 30/96

Ted Mills
Signature

6001 FANDANGO PLACE
Address

EL PASO, TEXAS 79912
City/State/Zip

MC 341732

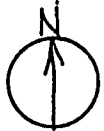
MAP OF MINING CLAIM LOCATION

1. The name of the claim is 1AM50 ;
2. The LP corner of the claim is 1400 feet in a 228° direction to a survey monument or permanent natural object described as SE COR SEC 32 T24N R18W ;
3. The type of location monument is 4" x 4" PVC ;
The type of corner end monuments are 4" x 4" PVC ;
4. The bearing and distance between the corners of the claim are beginning at the NW corner of the claim, 600 feet in a 60° direction to the NE corner, then 1500 feet in a 150° direction to the SE corner, then 600 feet in a 240° direction to the SW corner, then 1500 feet in a 330° direction to the point of beginning.

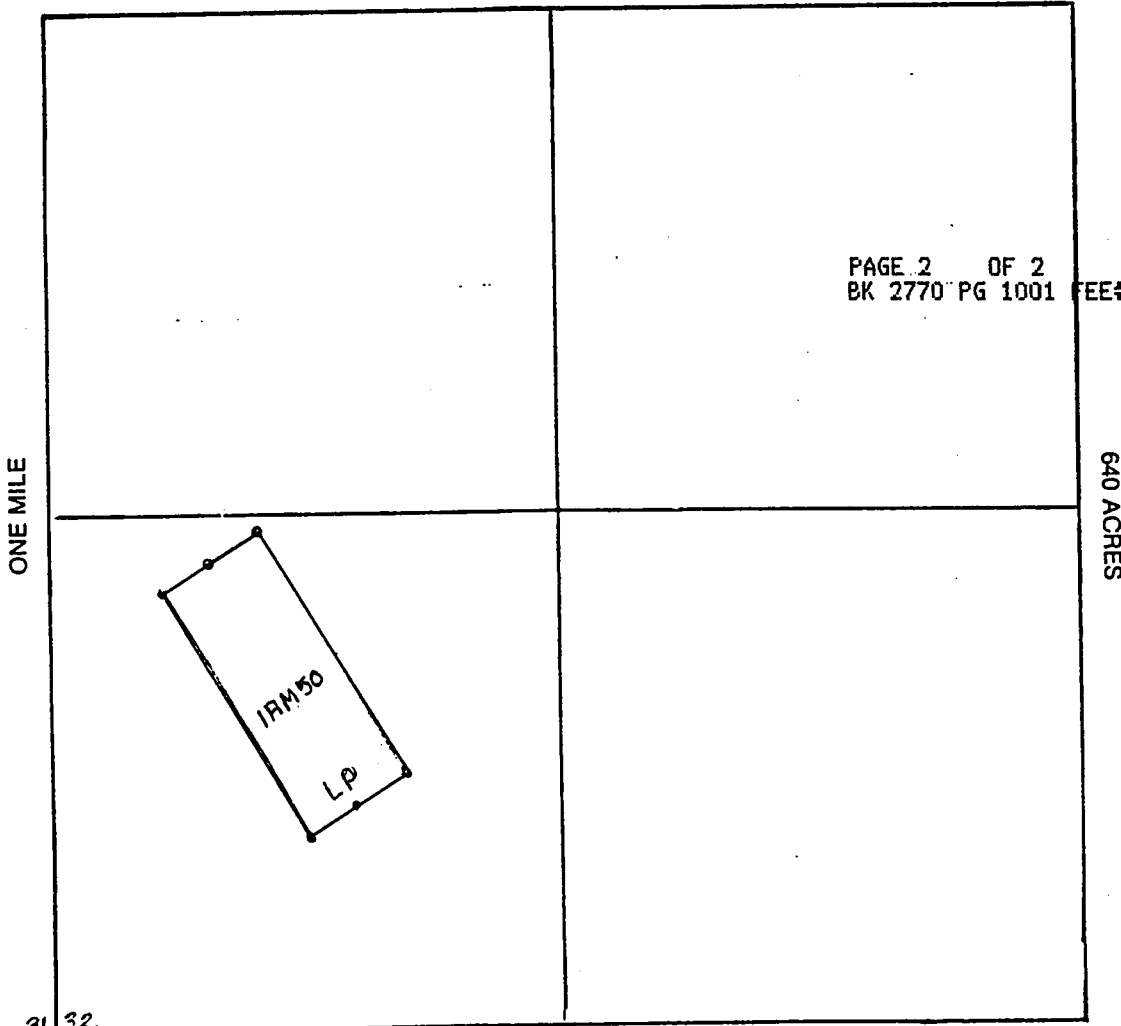
MAP

One inch = One thousand feet

North Arrow



ONE MILE



T24N
T23N


31 32

Section 32 Range 18W Township 24N
G & S K Base and Meridian.

Dated: July 30/96

Signature _____

INDEXED



9642455 BK 2771 PG 1
OFFICIAL RECORDS OF MOHAVE COUNTY, A.
JOAN MC CALL, MOHAVE COUNTY RECORDER
08/02/96 09:50A PAGE 1 OF 2
TED MILLS
RECORDING FEE 10.00

MICROFILMED

OCT 22

ARIZONA

RECEIVED

44 PM '96

REC'D OFFICE

When recorded, mail to:

Name: Ted Mills

Address: 6001 Fandango Place

City/State/Zip Code: El Paso, TX 79912

Space above this line for Recorder's use

NOTICE OF MINING CLAIM

- 1. TYPE OF NOTICE: Location Amendment Relocation
- 2. TYPE OF CLAIM: Placer Lode Millsite Tunnelsite

3. The name and address of the Locator is

Name: TED MILLS

Address: 6001 FANDANGO PLACE

City/State/Zip Code: EL PASO, TEXAS 79912

4. The name of the claim is 1 AM 51

5. The date of the location is JULY 30/96

6. The claim is 1500 feet long and 600 feet wide. The distance from the location monument to each end of the claim is 1500 feet in a 150° direction and 0 feet in a 290° direction.

7. The general course of the claim is from the NW to the SE

8. The location of the claim is in Section 32, Township 24N, Range 18W

G & SK Base and Meridian,

WALLAPAI Mining District, MOHAVE County,

State of ARIZONA

9. If amending or relocating, the previous claim name was _____ recorded in Docket(Book) _____ page(s) _____

_____ Mining District, _____ County;

State of _____

10. The location of the claim with reference to a natural object or permanent monument is _____

LA LOCATED 3600' AT 295° FROM SEC COR SEC 32 T24N R18W

Dated: July 30/96

Ted Mills
Signature

6001 FANDANGO PLACE
Address

EL PASO, TEXAS 79912
City/State/Zip

FD
B41733

MAP OF MINING CLAIM LOCATION

1. The name of the claim is 1AM51;
2. The LP corner of the claim is 3600 feet in a 295° direction to a survey monument or permanent natural object described as SE Cor. Sec 32 T24N R18W;
3. The type of location monument is 4" x 4" PVC
The type of corner end monuments are 4" x 4" PVC;
4. The bearing and distance between the corners of the claim are beginning at the NW corner of the claim, 600 feet in a 60° direction to the NE corner, then 1500 feet in a 150° direction to the SE corner, then 600 feet in a 240° direction to the SW corner, then 1500 feet in a 330° direction to the point of beginning.

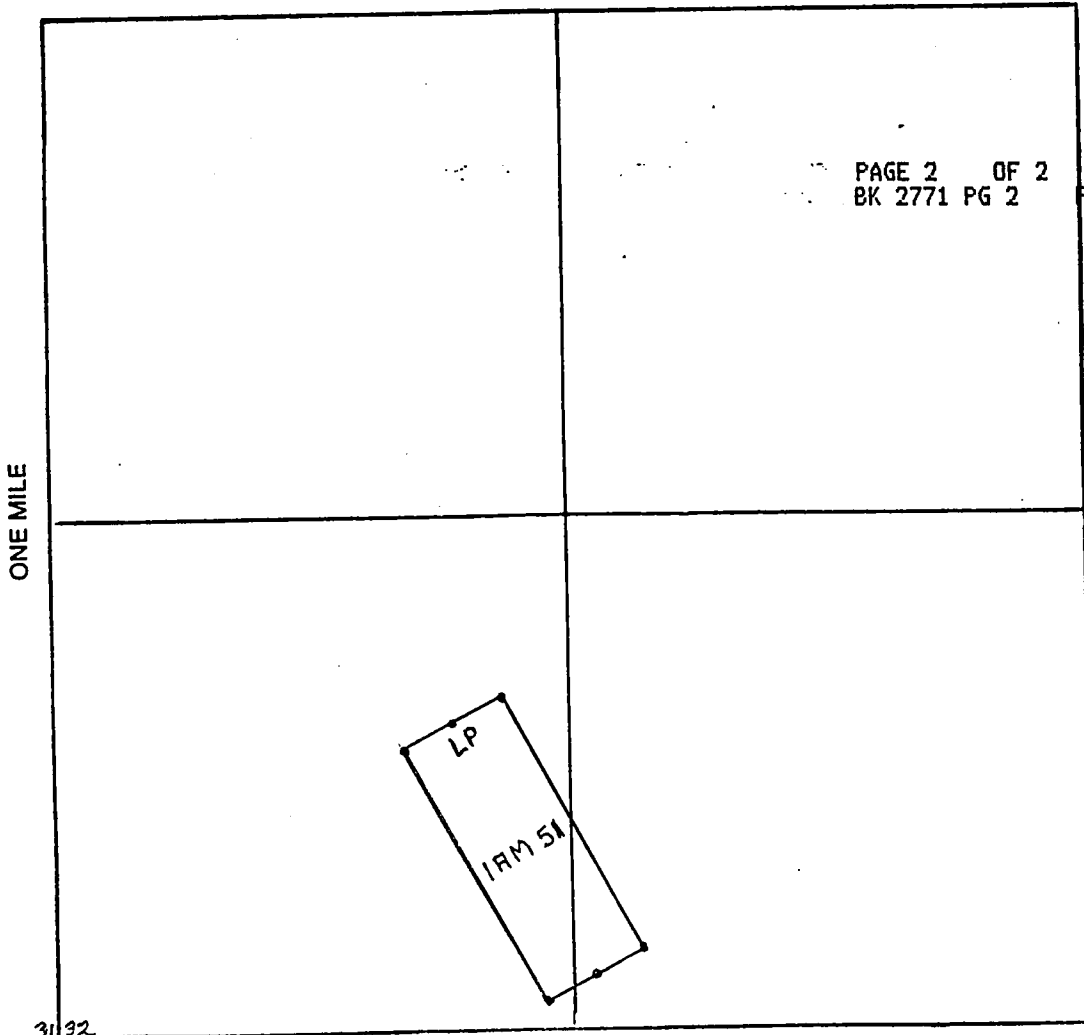
MAP

One inch = One thousand feet

North Arrow



ONE MILE



Section 32 Range 18W Township 24N
645K Base and Meridian.


Dated: July 30/96 Signature _____

When recorded, mail to:

Name: Ted Mills

Address: 6001 Fandango Place

City/State/Zip Code: El Paso, TX 79912



9642456 BK 2771 PG 3
OFFICIAL RECORDS OF MOHAVE COUNTY, AZ
JOAN MC CALL, MOHAVE COUNTY RECORDER
08/02/96 09:51A PAGE 1 OF 2
TED MILLS
RECORDING FEE 10.00

MICROFILMED

Space above this line for Recorder's use

RECEIVED
BLM
STATE OFFICE
OCT 22 1 44 PM '96
ARIZONA

NOTICE OF MINING CLAIM

- 1. TYPE OF NOTICE: Location Amendment Relocation
- 2. TYPE OF CLAIM: Placer Lode Millsite Tunnelsite
- 3. The name and address of the Locator is

Name: TED MILLS
 Address: 6001 FANDANGO PLACE
 City/State/Zip Code: EL PASO, TEXAS 79912.

- 4. The name of the claim is 1AM 52
- 5. The date of the location is JULY 30/96
- 6. The claim is 1500 feet long and 600 feet wide. The distance from the location monument to each end of the claim is 1500 feet in a 330° direction and 0 feet in a 150° direction.
- 7. The general course of the claim is from the SE to the NW
- 8. The location of the claim is in Section 32, Township 24N, Range 18W, G&SK Base and Meridian, MOHAVE Mining District, MOHAVE County, State of ARIZONA.

- 9. If amending or relocating, the previous claim name was _____ recorded in Docket(Book) _____ page(s) _____ Mining District, _____ County, State of _____.

- 10. The location of the claim with reference to a natural object or permanent monument is LD LOCATED 3600' AT 295° FROM SE COR SEC 32 T 24 N R 18 W

Dated: July 30/96
 Signature: Ted Mills
 Address: 6001 FANDANGO PLACE
 City/State/Zip: EL PASO, TEXAS, 79912

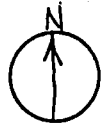
M OF MINING CLAIM LOCATION

1. The name of the claim is 1 AM 52;
2. The LP corner of the claim is 3600 feet in a 295° direction to a survey monument or permanent natural object described as SE COR SEC 32 T24N R18W;
3. The type of location monument is 4" x 4" PVC
The type of corner end monuments are 4" x 4" PVC;
4. The bearing and distance between the corners of the claim are beginning at the NW corner of the claim, 600 feet in a 60° direction to the NE corner, then 1500 feet in a 150° direction to the SE corner, then 600 feet in a 240° direction to the SW corner, then 1500 feet in a 330° direction to the point of beginning.

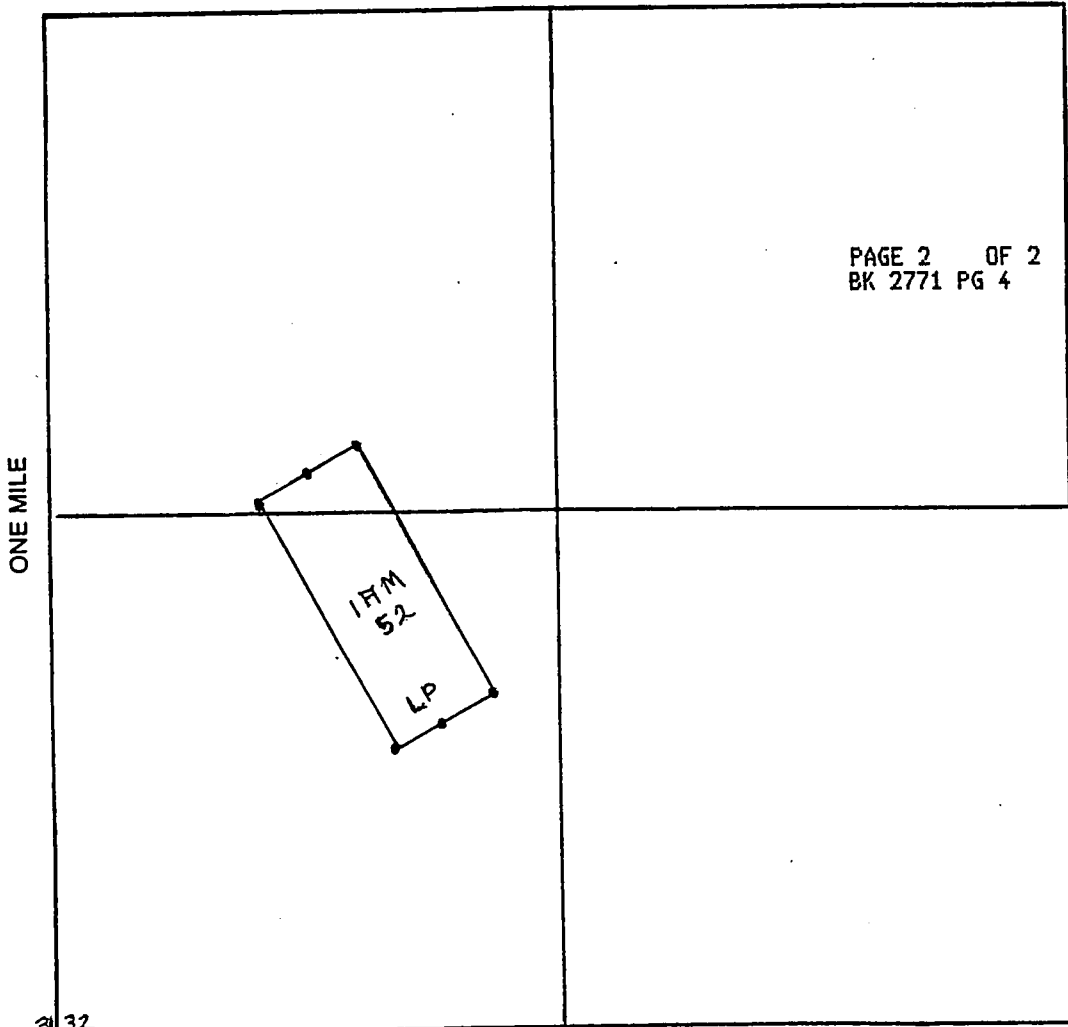
MAP

One inch = One thousand feet

North Arrow



ONE MILE



Section 32 Range 18W Township 24N
G25K Base and Meridian.

Dated: July 30/96 Signature _____


27

When recorded, mail to:

Name: Ted Mills

Address: 6001 Fandango Place

City/State/Zip Code: El Paso, TX 79912



9642457 BK 2771 PG 5
OFFICIAL RECORDS OF MOHAVE COUNTY, AZ
JOAN MC CALL, MOHAVE COUNTY RECORDER
08/02/96 09:51A PAGE 1 OF 2
TED MILLS
RECORDING FEE 10.00

MICROFILMED
OCT 22 1 44 PM '96
RECEIVED
BLM OFFICE
ARIZONA ST

Space above this line for Recorder's use

NOTICE OF MINING CLAIM

- 1. TYPE OF NOTICE: Location Amendment Relocation
- 2. TYPE OF CLAIM: Placer Lode Millsite Tunnelsite
- 3. The name and address of the Locator is

Name: TED MILLS
 Address: 6001 FANDANGO PLACE
 City/State/Zip Code: EL PASO, TEXAS, 79912

- 4. The name of the claim is LAM 53
- 5. The date of the location is JULY 30/96
- 6. The claim is 1500 feet long and 600 feet wide. The distance from the location monument to each end of the claim is 1500 feet in a 150° direction and 0 feet in a 330° direction.
- 7. The general course of the claim is from the NW to the SE
- 8. The location of the claim is in Section 32, Township 24N, Range 18W, 64SK Base and Meridian, WALLAPAI Mining District, MOHAVE County, State of ARIZONA.

9. If amending or relocating, the previous claim name was _____ recorded in Docket(Book) _____ page(s) _____ Mining District, _____ County, State of _____.

10. The location of the claim with reference to a natural object or permanent monument is LP LOCATED 3400' AT 304° FROM 1/4 COR SEC 32 T24N R18W

Dated: July 30/96 _____
 Signature: Ted Mills
 Address: 6001 FANDANGO PLACE
 City/State/Zip: EL PASO, TEXAS, 79912

REC 1341785

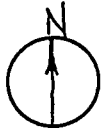
M. OF MINING CLAIM LOCATIONS

1. The name of the claim is 1AM53 ;
2. The LP corner of the claim is 3400 feet in a 304° direction to a survey monument or permanent natural object described as SEC 32 T24N R18W ;
3. The type of location monument is 4" x 4" PVC ;
The type of corner end monuments are 4" x 4" PVC ;
4. The bearing and distance between the corners of the claim are beginning at the NW corner of the claim, 600 feet in a 60° direction to the NE corner, then 1500 feet in a 150° direction to the SE corner, then 600 feet in a 240° direction to the SW corner, then 1500 feet in a 330° direction to the point of beginning.

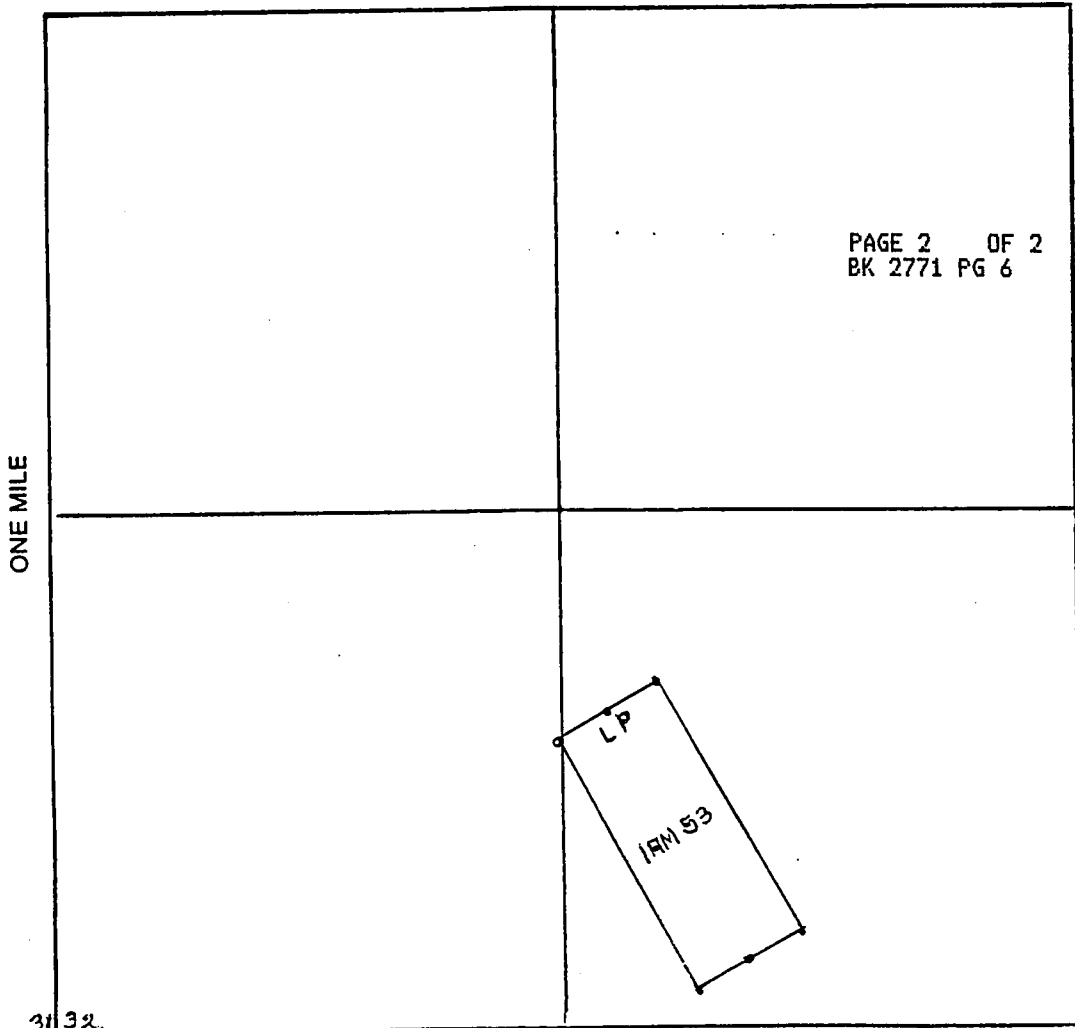
MAP

One Inch = One thousand feet

North Arrow



ONE MILE



T24N
 T23N
 Section 32 Range 18 W Township 24 N
62.5k Base and Meridian.

Dated: July 30/96 Signature _____

When recorded, mail to:

Name: Ted Mills

Address: 6001 Fandango Place

City/State/Zip Code: El Paso, TX 79912



9642458 BK 2771 PG 7
OFFICIAL RECORDS OF MOHAVE COUNTY, AZ
JOAN MC CALL, MOHAVE COUNTY RECORDER
08/02/96 09:51A PAGE 1 OF 2
TED MILLS
RECORDING FEE 10.00

MICROFILMED
OCT 22 1 44 PM '96
RECEIVED
BLM
RIZONA
OFFICE

Space above this line for Recorder's use

NOTICE OF MINING CLAIM

- 1. TYPE OF NOTICE: Location Amendment Relocation
- 2. TYPE OF CLAIM: Placer Lode Millsite Tunnelsite
- 3. The name and address of the Locator is

Name: TED MILLS
 Address: 6001 FANDANGO PLACE
 City/State/Zip Code: EL PASO, TEXAS, 79912

- 4. The name of the claim is 17M 54
- 5. The date of the location is JULY 30/96
- 6. The claim is 1500 feet long and 600 feet wide. The distance from the location monument to each end of the claim is 1500 feet in a S30° direction and 0 feet in a 150° direction.
- 7. The general course of the claim is from the SE to the NW.
- 8. The location of the claim is in Section 32, Township 20N, Range 18°W,
E25K Base and Meridian,
WALLAPAI Mining District, MOHAVE County,
 State of ARIZONA.

- 9. If amending or relocating, the previous claim name was _____
 _____ recorded in Docket(Book) _____ page(s) _____
 _____ Mining District, _____ County,
 State of _____

- 10. The location of the claim with reference to a natural object or permanent monument is LP LOCATED 2400' AT 304° FROM 95' (IN SEC 22 T20N R18W)

Dated: JULY 30/96

 Signature
6001 FANDANGO PLACE
 Address
EL PASO, TEXAS 79912
 City/State/Zip

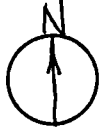
OF MINING CLAIM LOCATION

1. The name of the claim is 1AM 54 ;
2. The LP corner of the claim is 3400 feet in a 304° direction to a survey monument or permanent natural object described as SE COR SEC. 32 R 18W T 24N ;
3. The type of location monument is 4" x 4" PVC ;
The type of corner end monuments are 4" x 4" PVC ;
4. The bearing and distance between the corners of the claim are beginning at the NW corner of the claim, 600 feet in a 60° direction to the NE corner, then 1500 feet in a 150° direction to the SE corner, then 600 ~~240~~ feet in a 240° direction to the SW corner, then 500 ~~330~~ feet in a 330° direction to the point of beginning.

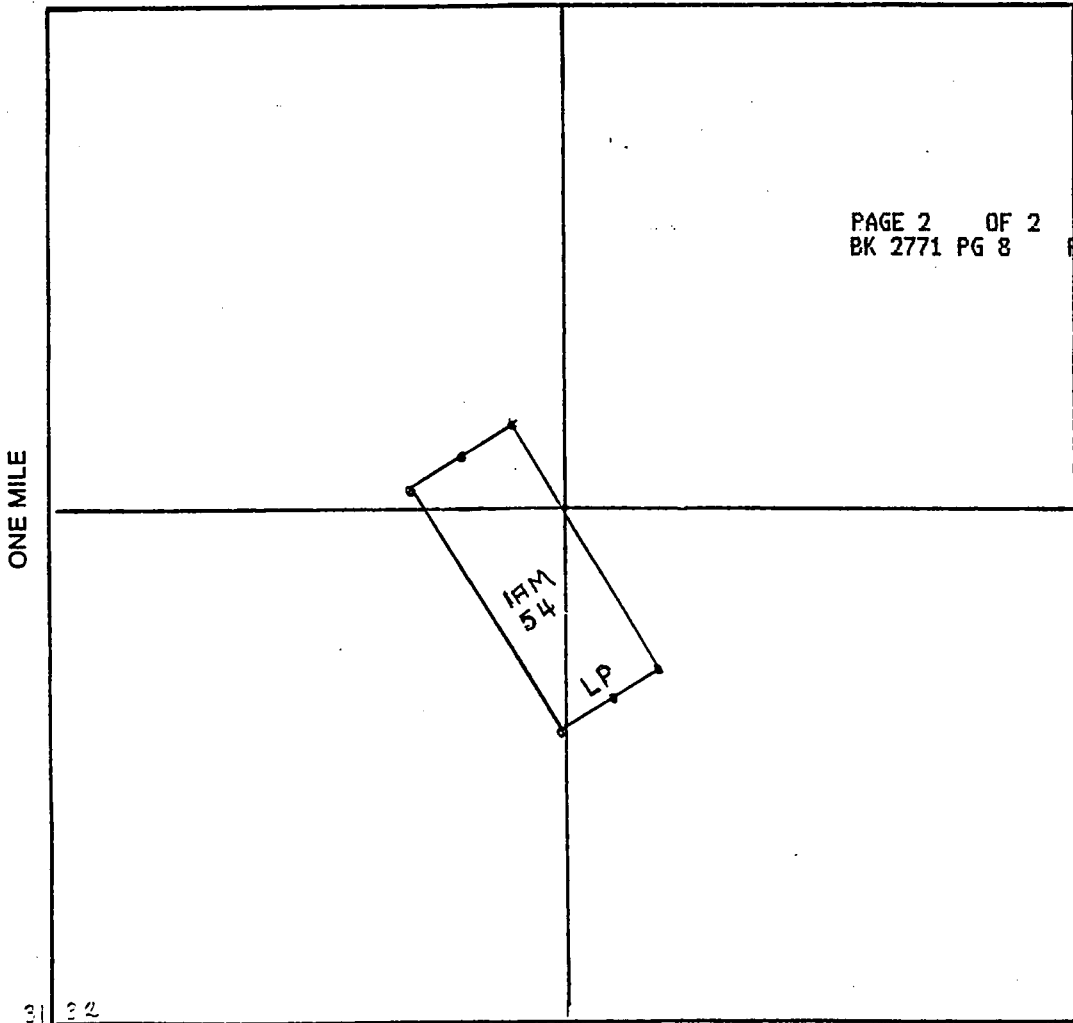
MAP

One inch = One thousand feet

North Arrow



ONE MILE



T24N
T23N

31 32

Section 32 Range 18W Township 24N,
6x5k Base and Meridian.

Dated: July 30/96

Signature


22

When recorded, mail to:

Name: Ted Mills

Address: 6001 Fandango Place

City/State/Zip Code: El Paso, TX 79912



9642459 BK 2771 PG 9
OFFICIAL RECORDS OF MOHAVE COUNTY, AZ
JOAN MC CALL, MOHAVE COUNTY RECORDER
08/02/96 09:52A PAGE 1 OF 2
TED MILLS
RECORDING FEE 10.00

MICROFILMED
Oct 22 1 44 PM '96
RECEIVED
BIRMINGHAM
ARIZONA STATE OFFICE

Space above this line for Recorder's use

NOTICE OF MINING CLAIM

1. TYPE OF NOTICE: Location Amendment Relocation
2. TYPE OF CLAIM: Placer Lode Millsite Tunnelsite
3. The name and address of the Locator is
Name: TEO MILLS
Address: 6001 FANDANGO PLACE
City/State/Zip Code: EL PASO, TEXAS 79912
4. The name of the claim is LAM 55
5. The date of the location is JULY 30/96
6. The claim is 1500 feet long and 600 feet wide. The distance from the location monument to each end of the claim is 1500 feet in a 150° direction and 0 feet in a 330° direction.
7. The general course of the claim is from the NW to the SE
8. The location of the claim is in Section 32, Township 24N, Range 18W, 6 & 5K Base and Meridian, WILLIAMS Mining District, MOHAVE County, State of ARIZONA
9. If amending or relocating, the previous claim name was _____ recorded in Docket(Book) _____ page(s) _____ Mining District, _____ County, State of _____
10. The location of the claim with reference to a natural object or permanent monument is LP LOCATED 3200' AT 314° FROM SEC 32 T24N R18W

Dated: July 30/96
Ted Mills
Signature
6001 FANDANGO PLACE
Address
EL PASO, TEXAS 79912
City/State/Zip

M OF MINING CLAIM LOCATED IN

1. The name of the claim is IAMS;
2. The LP corner of the claim is 3200 feet in a 314° direction to a survey monument or permanent natural object described as SE COR SEC 32 T24N R12W;
3. The type of location monument is 4" x 4" PVC;
The type of corner end monuments are 4" x 4" PVC;
4. The bearing and distance between the corners of the claim are beginning at the NW corner of the claim, 600 feet in a 60° direction to the NE corner, then 1500 feet in a 150° direction to the SE corner, then 600 feet in a 240° direction to the SW corner, then 1500 feet in a 330° direction to the point of beginning.

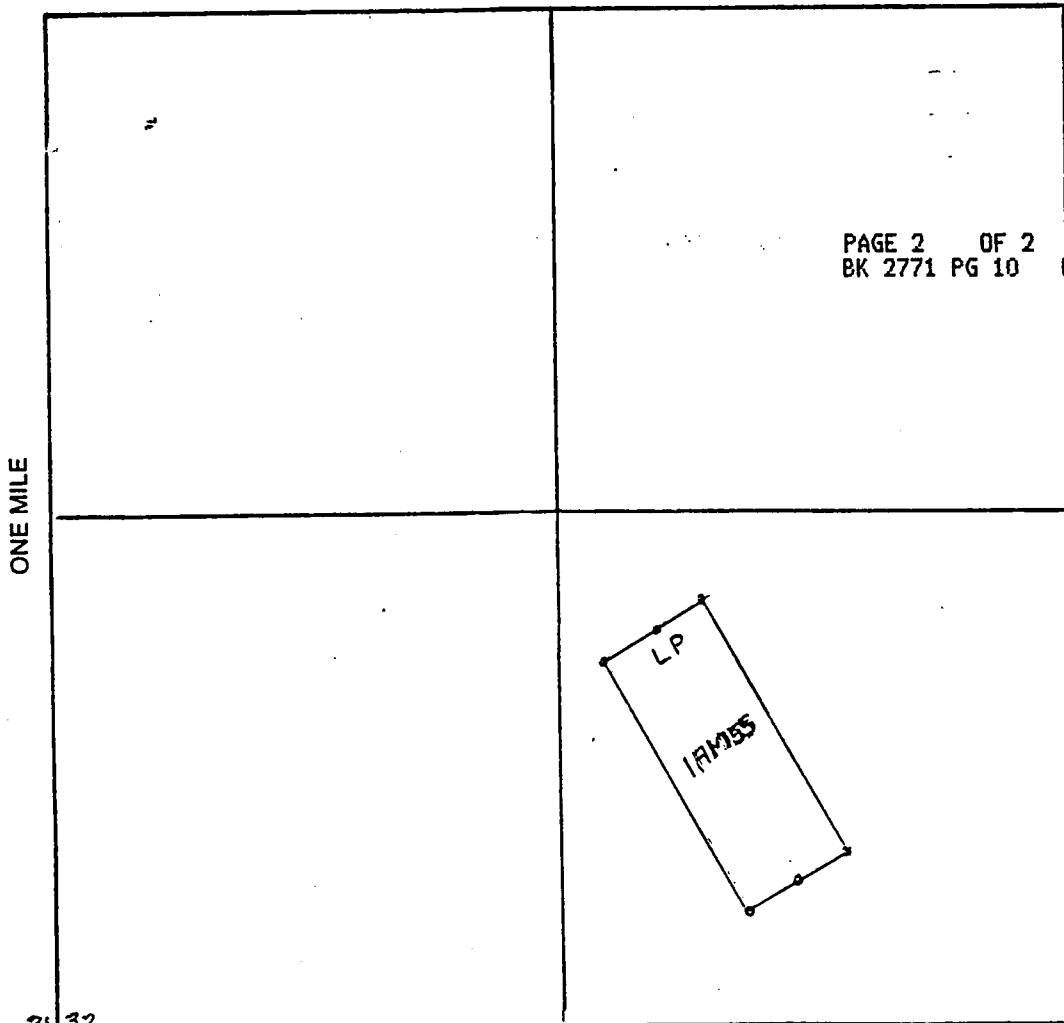
MAP

One inch = One thousand feet

North Arrow



ONE MILE



PAGE 2 OF 2
BK 2771 PG 10 FEE#9642459

T24N
T23N
Section 32 Range 12W Township 24N
645K Base and Meridian.

Dated: July 30 196 Signature _____

22


INDEXED

When recorded, mail to:

Name: Ted Mills

Address: 6001 Fandango Place

City/State/Zip Code: El Paso, TX 79912



9642460 BK 2771 PG 11
OFFICIAL RECORDS OF MOHAVE COUNTY, AZ
JOAN MC CALL, MOHAVE COUNTY RECORDER
08/02/96 09:52A PAGE 1 OF 2
TED MILLS
RECORDING FEE 10.00

MICROFILMED

OCT 22

ARIZONA

RECEIVED

1 44 PM '96

Space above this line for Recorder's use

NOTICE OF MINING CLAIM

- 1. TYPE OF NOTICE: Location Amendment Relocation
- 2. TYPE OF CLAIM: Placer Lode Millsite Tunnelsite
- 3. The name and address of the Locator is

Name: TED MILLS
 Address: 6001 FANDANGO PLACE
 City/State/Zip Code: EL PASO, TEXAS, 79912

4. The name of the claim is LEM 56

5. The date of the location is JULY 30/96

6. The claim is 1500 feet long and 600 feet wide. The distance from the location monument to each end of the claim is 1500 feet in a 330° direction and 0 feet in a 150° direction.

7. The general course of the claim is from the SE to the NW

8. The location of the claim is in Section 32, Township 24N

Range 16W

G45K Base and Meridian,

UVALLE Mining District, MOHAVE County,

State of ARIZONA

9. If amending or relocating, the previous claim name was _____

_____ recorded in Docket(Book) _____ page(s) _____

_____ Mining District, _____ County,

State of _____

10. The location of the claim with reference to a natural object or permanent monument is _____

LP LOCATED 3200' AT 314° FROM SE COR SEC 32 T24N R16W

Dated: JULY 30/96 _____
Signature

6001 FANDANGO PLACE
Address

EL PASO, TEXAS 79912
City/State/Zip

HC 341798

OF MINING CLAIM LOCATION

1. The name of the claim is IRM 56 ;
2. The LP corner of the claim is 3000 feet in a 314° direction to a survey monument or permanent natural object described as SE COR SEC 32 T24N R18W ;
3. The type of location monument is 4" x 4" PVC ;
The type of corner end monuments are 4" x 4" PVC ;
4. The bearing and distance between the corners of the claim are beginning at the NW corner of the claim, 600 feet in a 60° direction to the NE corner, then 1500 feet in a 150° direction to the SE corner, then 600 feet in a 240° direction to the SW corner, then 1500 feet in a 330° direction to the point of beginning.

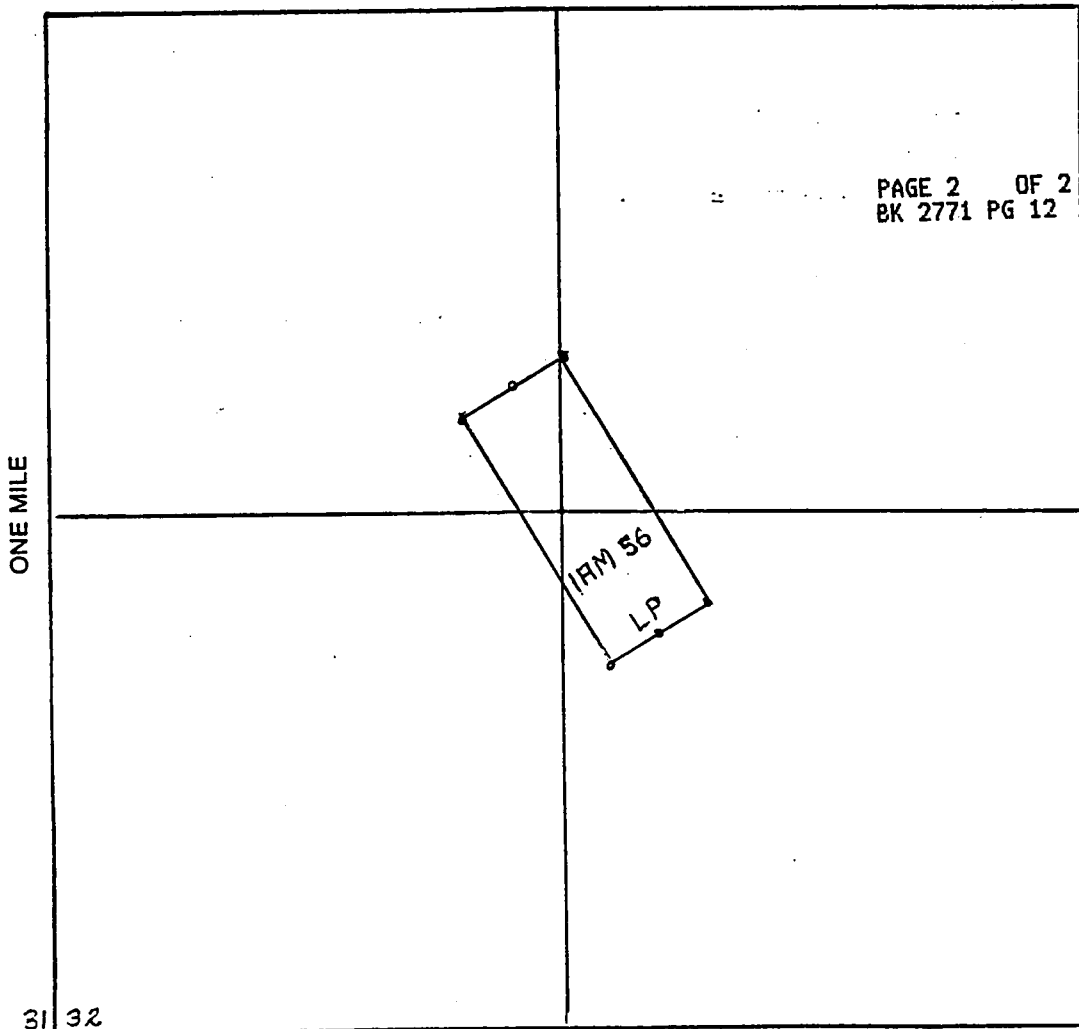
MAP

One inch = One thousand feet

North Arrow



ONE MILE



T24N

31 | 32

T23N

Section

32

Range

18

Township

24N

Base and Meridian.

Dated:

July 30/96

Signature

INDEXED

9642461 BK 2771 PG 13
OFFICIAL RECORDS OF MOHAVE COUNTY, AZ
JOAN MC CALL, MOHAVE COUNTY RECORDER
08/02/96 09:52A PAGE 1 OF 2
TED MILLS
RECORDING FEE 10.00



MICROFILMED

When recorded, mail to:

Name: Ted Mills

Address: 6001 Fandango Place

City/State/Zip Code: El Paso, TX 79912

Space above this line for Recorder's use

NOTICE OF MINING CLAIM

RECEIVED
BLM
ARIZONA STATE OFFICE
OCT 22 1 45 PM '96

- 1. TYPE OF NOTICE: Location Amendment Relocation
- 2. TYPE OF CLAIM: Placer Lode Millsite Tunnelsite
- 3. The name and address of the Locator is

Name: TED MILLS
 Address: 6001 FANDANGO PLACE
 City/State/Zip Code: EL PASO, TEXAS, 79912

- 4. The name of the claim is LAM 57
- 5. The date of the location is JULY 30/96
- 6. The claim is 1500 feet long and 600 feet wide. The distance from the location monument to each end of the claim is 1500 feet in a 150° direction and 0 feet in a 330° direction.
- 7. The general course of the claim is from the NIL to the SE
- 8. The location of the claim is in Section 32, Township 24N, Range 18W, G4 SK Base and Meridian, WALLAPAI Mining District, NICHOLE County, State of ARIZONA.

If amending or relocating, the previous claim name was _____ recorded in Docket(Book) _____ page(s) _____ Mining District, _____ County, State of _____.

10. The location of the claim with reference to a natural object or permanent monument is LP LOCATED 3000' AT 325° FROM SE COR SEC 32 T24N R18W

Dated: July 30/96
 Signature: Ted Mills
 Address: 6001 FANDANGO PLACE
 City/State/Zip: EL PASO, TEXAS, 79912

MAP OF MINING CLAIM LOCATION

1. The name of the claim is LAM 57 ;
2. The LP corner of the claim is 3000 feet in a 325° direction to a survey monument or permanent natural object described as SE COR SEC 32 T24N R18W ;
3. The type of location monument is 4" x 4" PVC ;
The type of corner end monuments are 4" x 4" PVC ;
4. The bearing and distance between the corners of the claim are beginning at the NW corner of the claim, 600 feet in a 60° direction to the NE corner, then 1500 feet in a 150° direction to the SE corner, then 600 feet in a 240° direction to the SW corner, then 1500 feet in a 330° direction to the point of beginning.

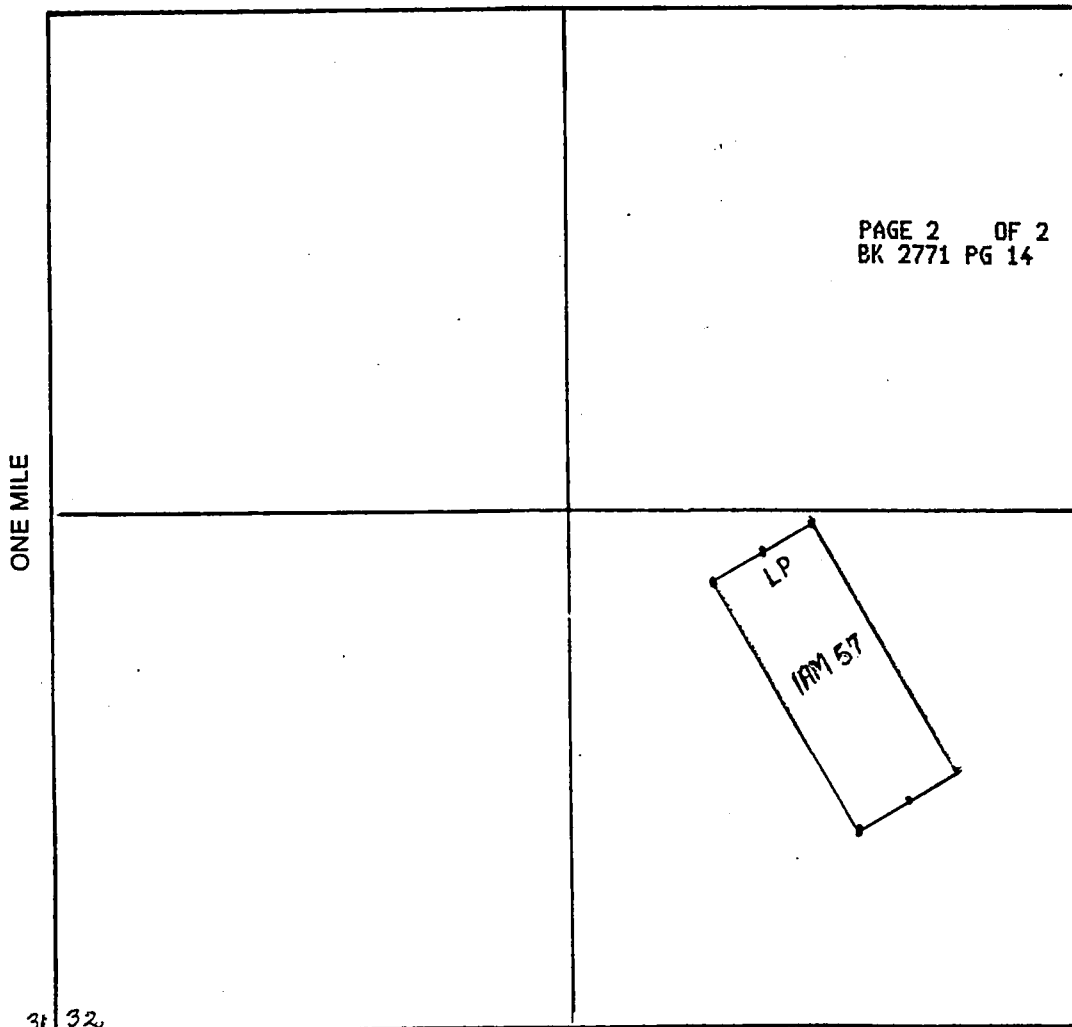
MAP

One inch = One thousand feet

North Arrow



ONE MILE



Section 32 Range 18W Township 24N
G75K Base and Meridian.

Dated: July 30/96 Signature _____

22


INDEXED

When recorded, mail to:

Name: Ted Mills

Address: 6001 Fandango Place

City/State/Zip Code: El Paso, TX 79912



9642462 BK 2771 PG 15
OFFICIAL RECORDS OF MOHAVE COUNTY, AZ
JOAN MC CALL, MOHAVE COUNTY RECORDER
08/02/96 09:53A PAGE 1 OF 2
TED HILLS
RECORDING FEE 10.00

MICROFILMED
OCT 22 1 45 PM '96
RECEIVED
B.L.M. OFFICE

Space above this line for Recorder's use

NOTICE OF MINING CLAIM

- 1. TYPE OF NOTICE: Location Amendment Relocation
- 2. TYPE OF CLAIM: Placer Lode Millsite Tunnelsite

3. The name and address of the Locator is

Name: TEED MILLS
Address: 6001 FANDANGO PLACE
City/State/Zip Code: EL PASO, TEXAS, 79912

4. The name of the claim is 1AM 58

5. The date of the location is JULY 30/96

6. The claim is 1500 feet long and 600 feet wide. The distance from the location monument to each end of the claim is 1500 feet in a 330° direction and 0 feet in a 150° direction.

7. The general course of the claim is from the SE to the NW

8. The location of the claim is in Section 32, Township 24N, Range 18W, G45K Base and Meridian, WILKINSON Mining District, MOHAVE County, State of ARIZONA.

9. If amending or relocating, the previous claim name was _____ recorded in Docket(Book) _____ page(s) _____ Mining District, _____ County, State of _____.

10. The location of the claim with reference to a natural object or permanent monument is LP LOCATED 3000' AT 325° FROM SE COR SEC 32 T24N R18W

Dated: July 30/96
Signature: Ted Mills
Address: 6001 FANDANGO PLACE
City/State/Zip: EL PASO, TEXAS 79912

HIC
341740

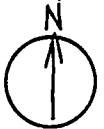
OF MINING CLAIM LOCATION

1. The name of the claim is 1AM58 ;
2. The LP corner of the claim is 3000 feet in a 325° direction to a survey monument or permanent natural object described as SECOR SEC 32 T 24N R 18W ;
3. The type of location monument is 4" x 4" PVC ;
The type of corner end monuments are 4" x 4" PVC ;
4. The bearing and distance between the corners of the claim are beginning at the NW corner of the claim, 600 feet in a 60° direction to the NE corner, then 1500 feet in a 150° direction to the SE corner, then 600 feet in a 240° direction to the SW corner, then 1500 feet in a 330° direction to the point of beginning.

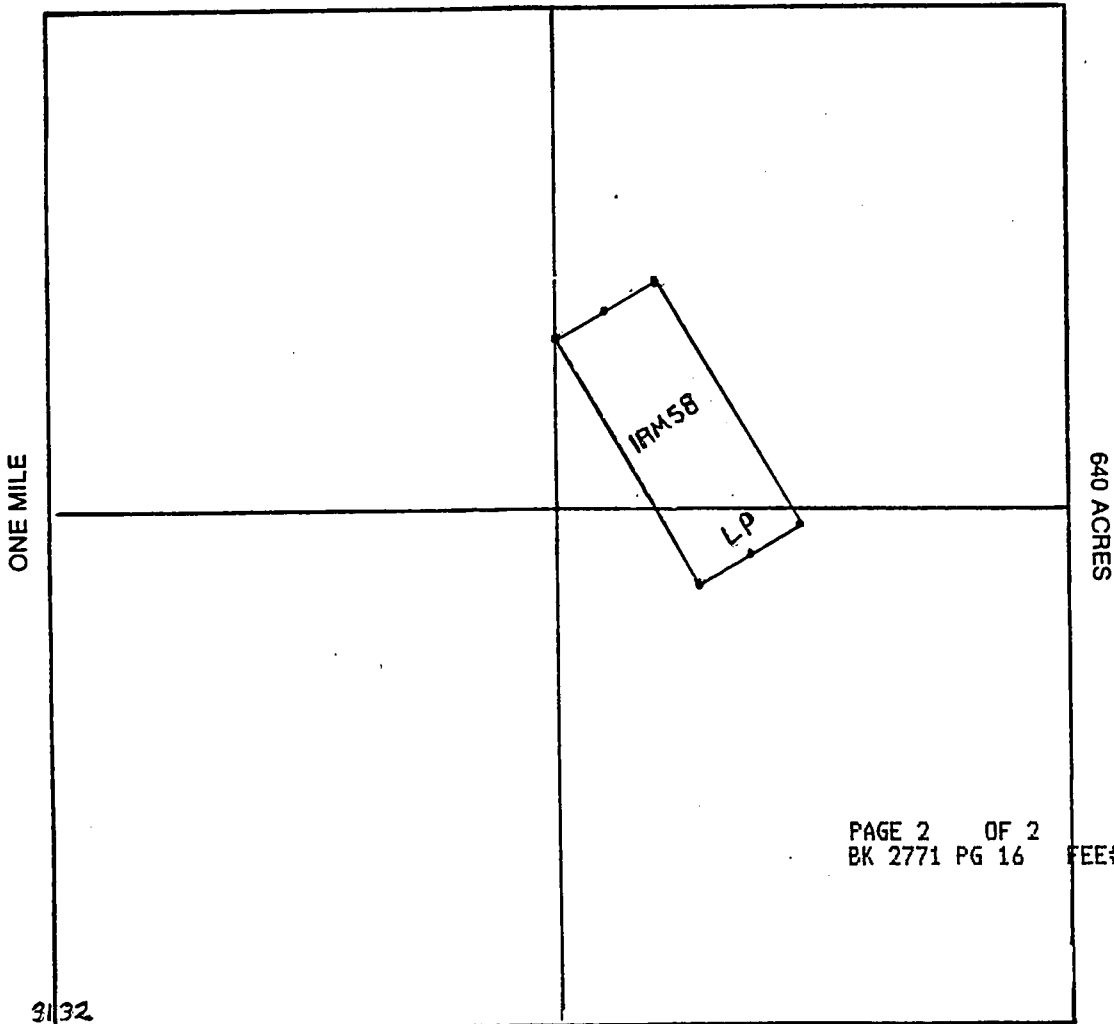
MAP

One inch = One thousand feet

North Arrow



ONE MILE



PAGE 2 OF 2
BK 2771 PG 16 FEE#9642462

T24N 32 Range 18 Township 24N
Section 32 Base and Meridian.

Dated: July 30/96 Signature _____

210


INDEXED

When recorded, mail to:

Name: Ted Mills

Address: 6001 Fandango Place

City/State/Zip Code: El Paso, TX 79912



9642463 BK 2771 PG 17
OFFICIAL RECORDS OF MOHAVE COUNTY, AZ
JOAN MC CALL, MOHAVE COUNTY RECORDER
08/02/96 09:53A PAGE 1 OF 2
TED MILLS
RECORDING FEE 10.00

MICROFILMED

OCT 22

11 15 PM '96

RECEIVED
ARIZONA COUNTY RECORDER

Space above this line for Recorder's use

NOTICE OF MINING CLAIM

- 1. TYPE OF NOTICE: Location Amendment Relocation
- 2. TYPE OF CLAIM: Placer Lode Millsite Tunnelsite
- 3. The name and address of the Locator is

Name: TED MILLS
 Address: 6001 FANDANGO PLACE 79912
 City/State/Zip Code: EL PASO, TEXAS

4. The name of the claim is LAM 59

5. The date of the location is JULY 30/96

6. The claim is 31 1500 feet long and 600 feet wide. The distance from the location monument to each end of the claim is 1500 feet in a 150° direction and 0 feet in a 330° direction.

7. The general course of the claim is from the NW to the SE

8. The location of the claim is in Section 32, Township 24N, Range 18W

GYSK Base and Meridian,
WALLAPAI Mining District, MOHAVE County,
 State of ARIZONA

9. If amending or relocating, the previous claim name was _____
 recorded in Docket(Book) _____ page(s) _____
 Mining District, _____ County,
 State of _____

10. The location of the claim with reference to a natural object or permanent monument is _____
LP LOCATED 3000' AT 338° FROM SE COR SEC 32 T24N R18W

Dated: July 30/96 _____
Signature

6001 FANDANGO PLACE
Address

EL PASO, TEXAS 79912
City/State/Zip

OF MINING CLAIM LOCATION

1. The name of the claim is 17M 59 ;
2. The LP corner of the claim is 3000 feet in a 332° direction to a survey monument or permanent natural object described as SEC COR SEC 32 T24N R12W ;
3. The type of location monument is 4" x 4" PVC ;
The type of corner end monuments are 4" x 4" PVC ;
4. The bearing and distance between the corners of the claim are beginning at the NW corner of the claim, 600 feet in a 60° direction to the NE corner, then 1500 feet in a 150° direction to the SE corner, then 600 feet in a 246° direction to the SW corner, then 1500 feet in a 330° direction to the point of beginning.

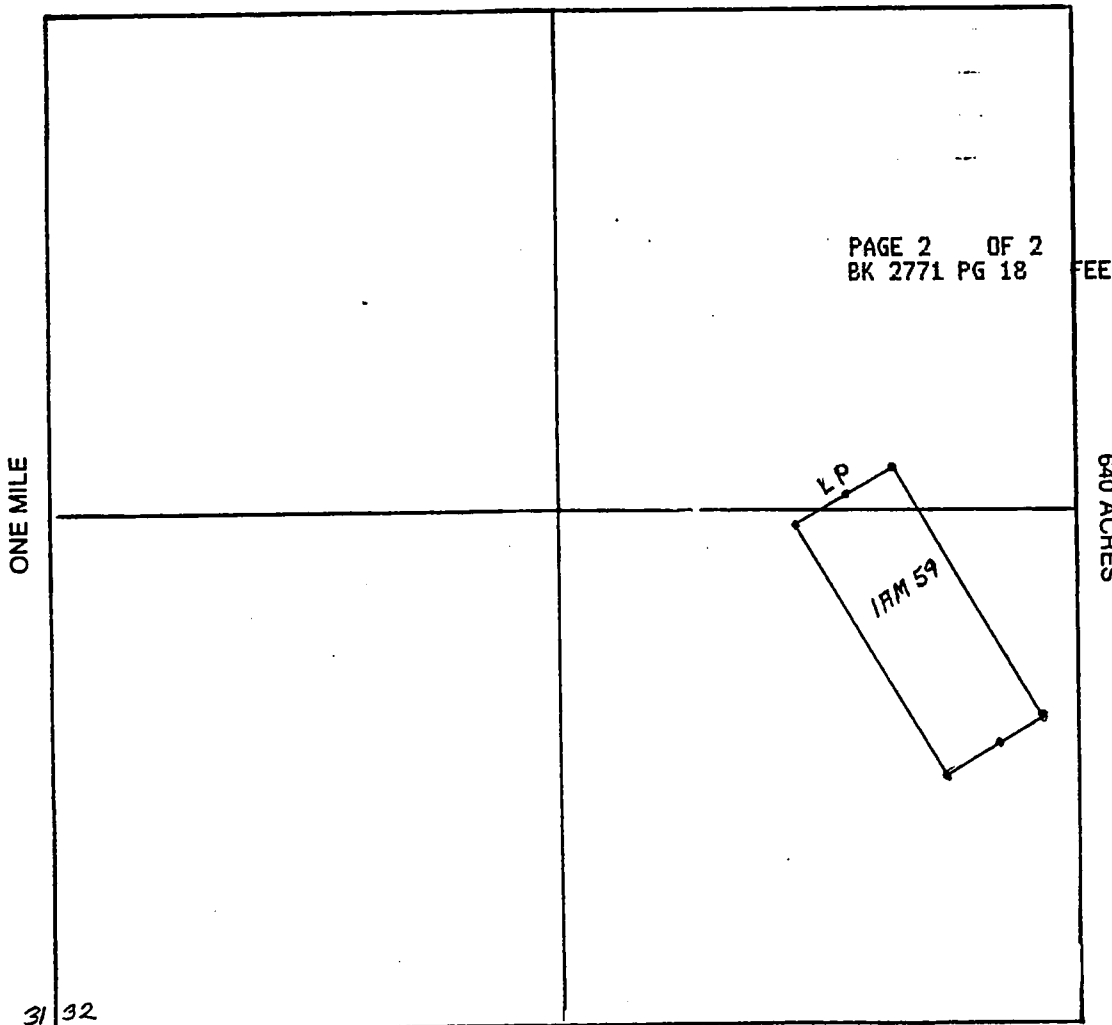
MAP

One inch = One thousand feet

North Arrow



ONE MILE



T24N 31 32

T23N Section 32 Range 12W Township 24N Base and Meridian.

Dated: July 30/96 Signature _____

28

INDEXED

When recorded, mail to:

Name: Ted Mills

Address: 6001 Fandango Place

City/State/Zip Code: El Paso, TX 79912



9642464 BK 2771 PG 19
OFFICIAL RECORDS OF MOHAVE COUNTY, AZ
JOAN MC CALL, MOHAVE COUNTY RECORDER
08/02/96 09:54A PAGE 1 OF 2
TED MILLS
RECORDING FEE 10.00

MICROFILMED

OCT 22 1 45 PM '96

RECEIVED
BLANK
RIZONA ST
OFFICE

Space above this line for Recorder's use

NOTICE OF MINING CLAIM

- 1. TYPE OF NOTICE: Location Amendment Relocation
- 2. TYPE OF CLAIM: Placer Lode Millsite Tunnelsite

3. The name and address of the Locator is

Name: TED MILLS

Address: 6001 FANDANGO PLACE

City/State/Zip Code: EL PASO, TEXAS, 79912

4. The name of the claim is LAM 60

5. The date of the location is JULY 30/96

6. The claim is 1500 feet long and 600 feet wide. The distance from the location monument to each end of the claim is 1500 feet in a 330° direction and 0 feet in a 150° direction.

7. The general course of the claim is from the SE to the NW

8. The location of the claim is in Section 32, Township 24N, Range 18W

G2SK Base and Meridian,

WALLAPAI Mining District, MOHAVE County,

State of ARIZONA

9. If amending or relocating, the previous claim name was _____

_____ recorded in Docket(Book) _____ page(s) _____

_____ Mining District, _____ County,

State of _____

10. The location of the claim with reference to a natural object or permanent monument is _____

LP LOCATED 3000' AT 330° FROM SE CORNER 32 T24N R18W

Dated: JULY 30/96

Ted Mills
Signature

6001 FANDANGO PLACE
Address

EL PASO, TEXAS, 79912
City/State/Zip

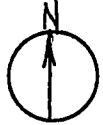
M OF MINING CLAIM LOCATION

1. The name of the claim is 1AM60 ;
2. The LP corner of the claim is 3000 feet in a 338° direction to a survey monument or permanent natural object described as SE COR SE. 32 T24N R18W ;
3. The type of location monument is 4" x 4" PVC ;
The type of corner end monuments are 4" x 4" PVC ;
4. The bearing and distance between the corners of the claim are beginning at the NW corner of the claim, 600 feet in a 60° direction to the NE corner, then 1500 feet in a 150° direction to the SE corner, then 600 feet in a 240° direction to the SW corner, then 1500 feet in a 230° direction to the point of beginning.

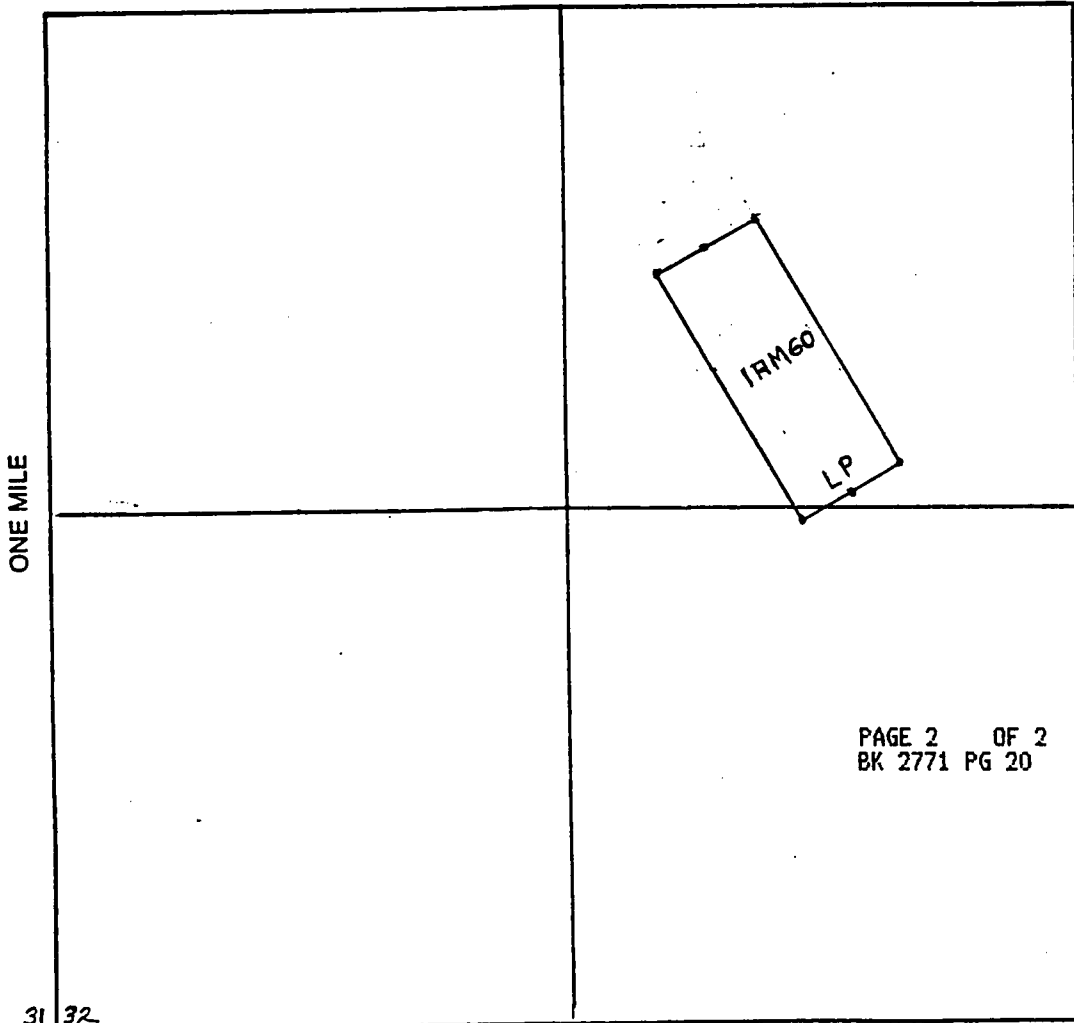
MAP

One inch = One thousand feet

North Arrow



ONE MILE



PAGE 2 OF 2
BK 2771 PG 20 FEE#9642464

T24N 31 32
T23N
Section 32 Range 18 W Township 21 N
645K Base and Meridian.

Dated: July 30/96 Signature _____


22

When recorded, mail to:

Name: Ted Mills

Address: 6001 Fandango Place

City/State/Zip Code: El Paso, TX 79912



9642465 BK 2771 PG 21
OFFICIAL RECORDS OF MOHAVE COUNTY, AZ
JOAN MC CALL, MOHAVE COUNTY RECORDER
08/02/96 09:54A PAGE 1 OF 2
TED MILLS
RECORDING FEE 10.00

MICROFILMED
OCT 22 1 45 PM '96
RECEIVED
ARIZONA
RECORDER'S OFFICE

Space above this line for Recorder's use

NOTICE OF MINING CLAIM

- 1. TYPE OF NOTICE: Location Amendment Relocation
- 2. TYPE OF CLAIM: Placer Lode Millsite Tunnelsite

3. The name and address of the Locator is

Name: TED MILLS

Address: 6001 FANDANGO PLACE

City/State/Zip Code: EL PASO, TEXAS, 79912

4. The name of the claim is LAM 61

5. The date of the location is JULY 30/96

6. The claim is 1500 feet long and 600 feet wide. The distance from the location monument to each end of the claim is 1500 feet in a 150° direction and 0 feet in a 330° direction.

7. The general course of the claim is from the NW to the SE

8. The location of the claim is in Section 32-33, Township 24N, Range 18W

G4SK Base and Meridian,
WILLAPAI Mining District, MOHAVE County,
State of ARIZONA

9. If amending or relocating, the previous claim name was _____ recorded in Docket(Book) _____ page(s) _____ Mining District, _____ County, State of _____

10. The location of the claim with reference to a natural object or permanent monument is LP LOCATED 3100' AT 347° FROM SEC COR SEC 32 T24N R18W

Dated: July 30/96
Ted Mills Signature
6001 FANDANGO PLACE Address
EL PASO, TEXAS, 79912 City/State/Zip

MOHAVE COUNTY RECORDER'S OFFICE

OF MINING CLAIM LOCATION

1. The name of the claim is LAN 61;
2. The LP corner of the claim is 3100 feet in a 347° direction to a survey monument or permanent natural object described as SE Cor Sec 32 T24N R18W;
3. The type of location monument is 4" x 4" PVC
The type of corner end monuments are 4" x 4" PVC;
4. The bearing and distance between the corners of the claim are beginning at the NW corner of the claim, 600 feet in a 60° direction to the NE corner, then 1500 feet in a 150° direction to the SE corner, then 600 feet in a 240° direction to the SW corner, then 1500 feet in a 330° direction to the point of beginning.

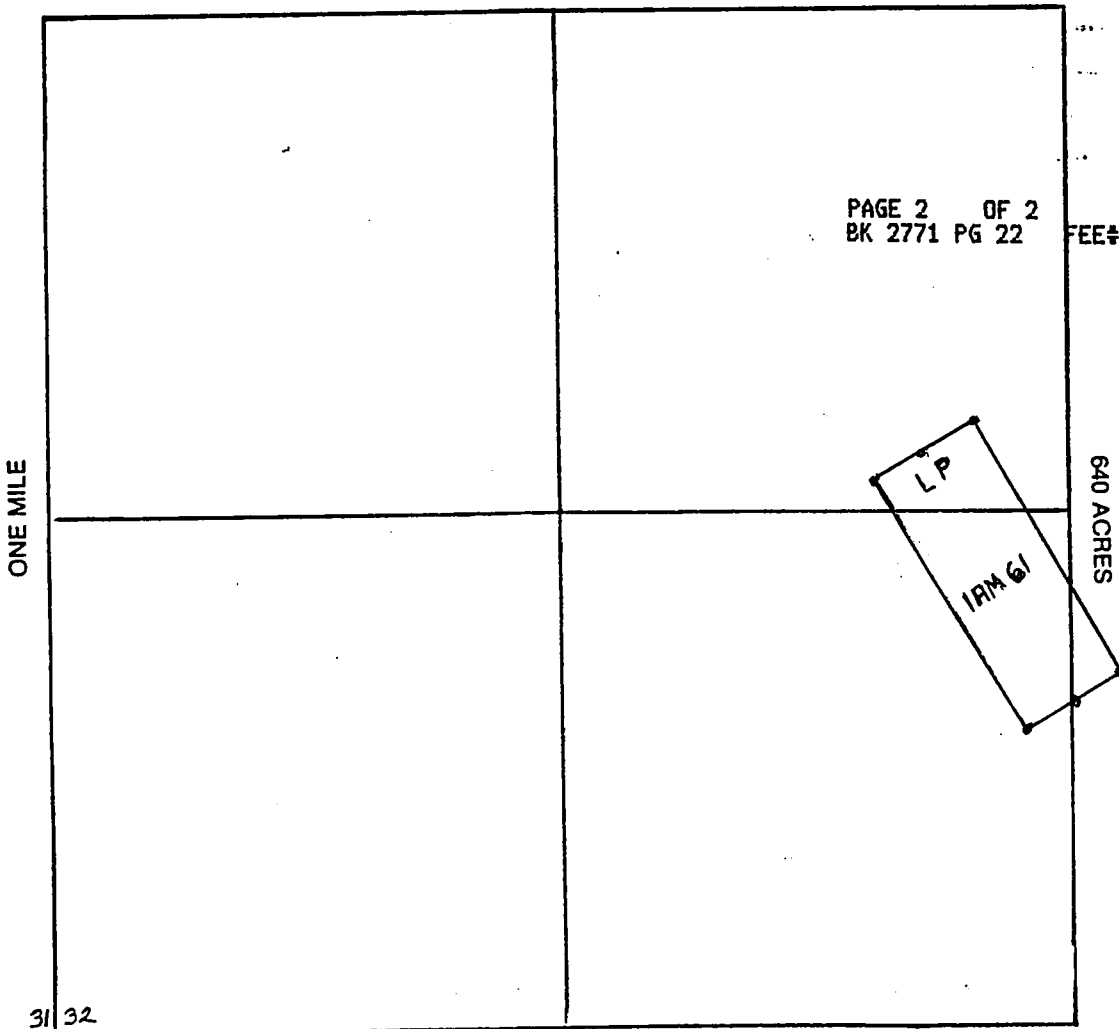
MAP

One inch = One thousand feet

North Arrow



ONE MILE



T 24N 31 32

T 23N

Section 32-33 Range 18 Township 24N

Base and Meridian.

Dated: July 30/96

Signature

JP


INDEXED

When recorded, mail to:

Name: Ted Mills

Address: 6001 Fandango Place

City/State/Zip Code: El Paso, TX 79912



9642466 BK 2771 PG 23
OFFICIAL RECORDS OF MOHAVE COUNTY, AZ
JOAN MC CALL, MOHAVE COUNTY RECORDER
08/02/96 09:55A PAGE 1 OF 2
TED MILLS
RECORDING FEE 10.00

MICROFILMED
OCT 22
ARIZONA
RECEIVED
45 PM '96

Space above this line for Recorder's use

NOTICE OF MINING CLAIM

- 1. TYPE OF NOTICE: Location Amendment Relocation
- 2. TYPE OF CLAIM: Placer Lode Millsite Tunnelsite
- 3. The name and address of the Locator is

Name: TED MILLS
 Address: 6001 FANDANGO PLACE
 City/State/Zip Code: EL PASO, TEXAS, 79912

- 4. The name of the claim is LAM 62
- 5. The date of the location is JULY 30/96
- 6. The claim is 1500 feet long and 600 feet wide. The distance from the location monument to each end of the claim is 1500 feet in a 330° direction and 0 feet in a 150° direction.
- 7. The general course of the claim is from the SE to the NW
- 8. The location of the claim is in Section 32, Township 24N, Range 18W, G75K Base and Meridian, WALKAPAI Mining District, MOHAVE County, State of ARIZONA

9. If amending or relocating, the previous claim name was _____ recorded in Docket(Book) _____ page(s) _____ Mining District, _____ County, State of _____

10. The location of the claim with reference to a natural object or permanent monument is LP LOCATED 3100' AT 347° FROM THE SE COR SEC 32, T24N R18W

Dated: JULY 30/96
 Signature: Ted Mills
 Address: 6001 FANDANGO PLACE
 City/State/Zip: EL PASO, TEXAS, 79912

MAP OF MINING CLAIM LOCATION

1. The name of the claim is 17M 62;
2. The LP corner of the claim is 3100 feet in a 347° direction to a survey monument or permanent natural object described as SEC 6R SE 32 T 24 N R 18 W;
3. The type of location monument is 4" x 4" PVC;
The type of corner end monuments are 4" x 4" PVC;
4. The bearing and distance between the corners of the claim are beginning at the NW corner of the claim, 600 feet in a 60° direction to the N/E corner, then 1500 feet in a 150° direction to the SE corner, then 600 feet in a 240° direction to the SW corner, then 1500 feet in a 330° direction to the point of beginning.

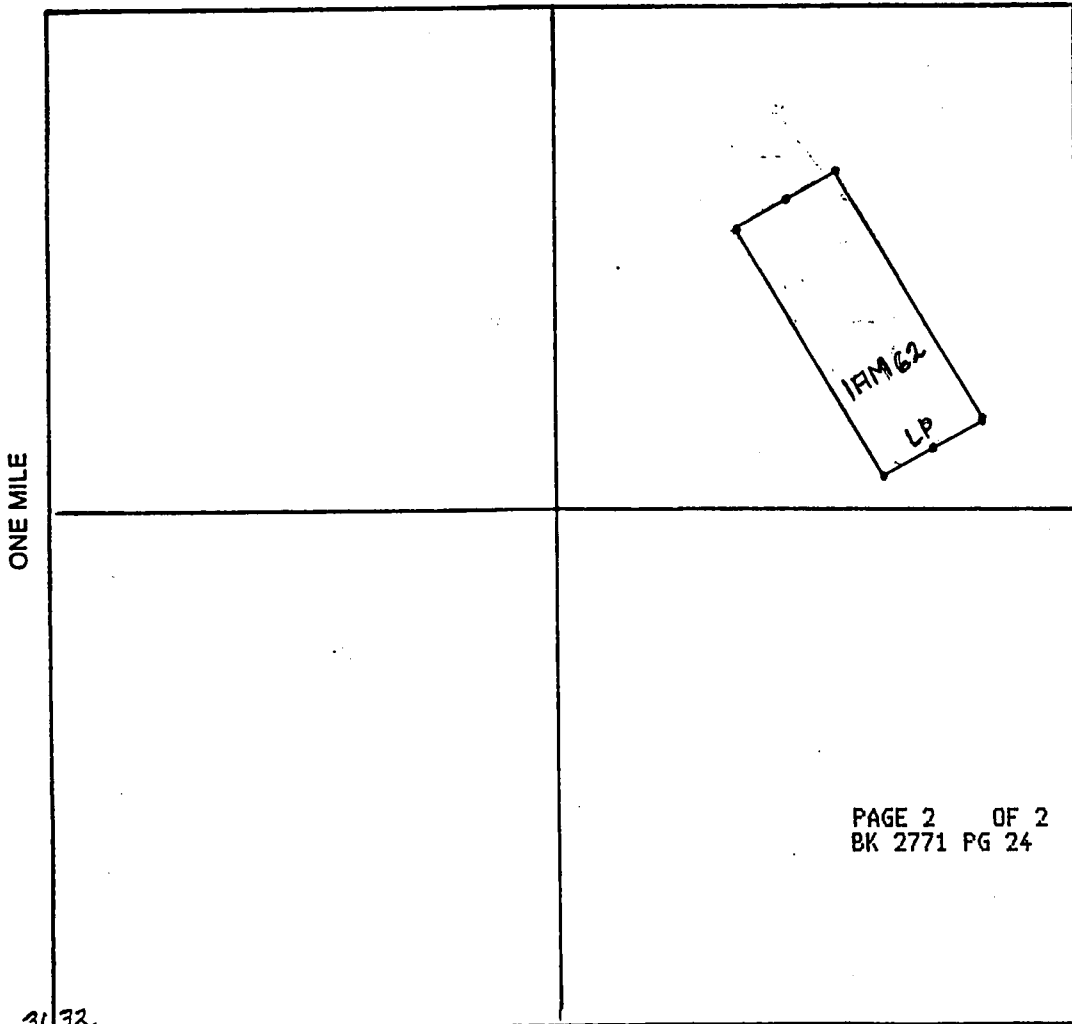
MAP

One inch = One thousand feet

North Arrow



ONE MILE



PAGE 2 OF 2
BK 2771 PG 24 FEE#9642466

T24N
Section 32 Range 18W Township 24N
645K Base and Meridian.

Dated: July 30/96 Signature _____

28


INDEXED

When recorded, mail to:

Name: Ted Mills

Address: 6001 Fandango Place

City/State/Zip Code: El Paso, TX 79912



9642467 BK 2771 PG 25
OFFICIAL RECORDS OF MOHAVE COUNTY, AZ
JOAN MC CALL, MOHAVE COUNTY RECORDER
08/02/96 09:55A PAGE 1 OF 2
TED MILLS
RECORDING FEE 10.00

MICROFILMED

Oct 22

1 45 PM '96

RECEIVED
ARIZONA
BUREAU OF RECORDS
OFFICE

Space above this line for Recorder's use

NOTICE OF MINING CLAIM

- 1. TYPE OF NOTICE: Location Amendment Relocation
- 2. TYPE OF CLAIM: Placer Lode Millsite Tunnelsite
- 3. The name and address of the Locator is

Name: TEO MILLS

Address: 6001 FANDANGO PLACE

City/State/Zip Code: EL PASO, TEXAS 79912

4. The name of the claim is 1 AM 63

5. The date of the location is JULY 30/96

6. The claim is 1500 feet long and 600 feet wide. The distance from the location monument to each end of the claim is 1500 feet in a 150° direction and 0 feet in a 330° direction.

7. The general course of the claim is from the NW to the SE

8. The location of the claim is in Section 32-33, Township 24N, Range 18W

G45K Base and Meridian,

WALLAPAI Mining District, MOHAVE County,

State of ARIZONA

9. If amending or relocating, the previous claim name was _____ recorded in Docket(Book) _____ page(s) _____ Mining District, _____ County, State of _____

10. The location of the claim with reference to a natural object or permanent monument is _____

LP LOCATED 3300' AT 355° FROM SE COR SEC 32 T24N R18W

Dated: July 30/96

Ted Mills
Signature

6001 FANDANGO PLACE
Address

EL PASO, TEXAS 79912
City/State/Zip

REC-110
341745

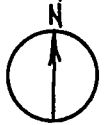
M OF MINING CLAIM LOCATION

1. The name of the claim is 11M 63;
2. The LP corner of the claim is 3700 feet in a 355° direction to a survey monument or permanent natural object described as SE COR Sec 32 T24N R18W;
3. The type of location monument is 4" x 4" PVC
The type of corner end monuments are 4" x 4" PVC;
4. The bearing and distance between the corners of the claim are beginning at the NW corner of the claim, 600 feet in a 60° direction to the NE corner, then 1500 feet in a 150° direction to the SE corner, then 600 feet in a 240° direction to the SW corner, then 1500 feet in a 330° direction to the point of beginning.

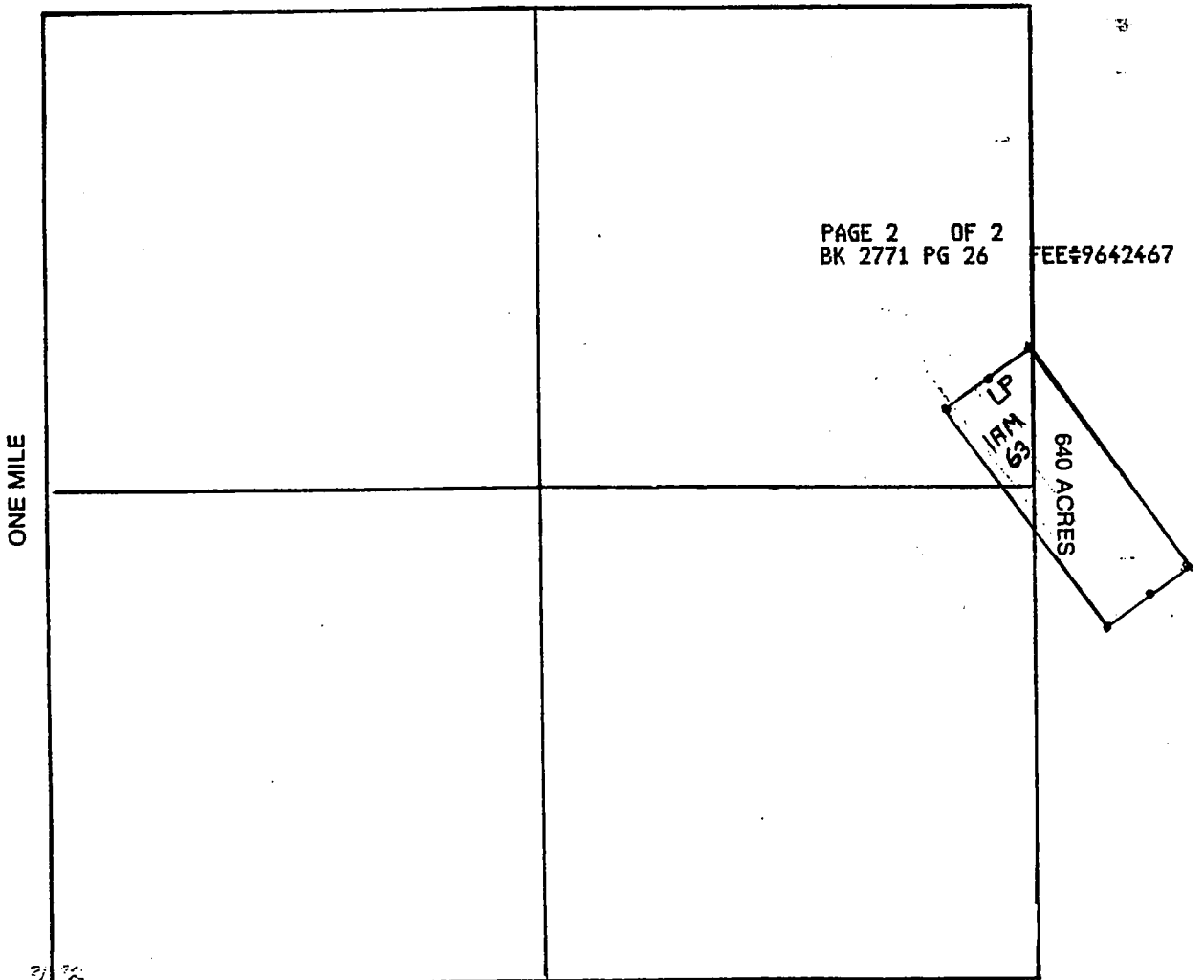
MAP

One inch = One thousand feet

North Arrow



ONE MILE



T24N

Section 32 - 33 Range 18W Township 24N
64SK Base and Meridian.

Dated: July 30/96 Signature _____

INDEXED



9642468 BK 2771 PG 27
OFFICIAL RECORDS OF MOHAVE COUNTY, A
JOAN MC CALL, MOHAVE COUNTY RECORDER
08/02/96 09:55A PAGE 1 OF 2
TED MILLS
RECORDING FEE 10.00

When recorded, mail to:

Name: Ted Mills

Address: 6001 Fandango Place

City/State/Zip Code: El Paso, TX 79912

OCT 22 1 15 PM '96
RECEIVED
BLM
OFFICE
AZONA ST

Space above this line for Recorder's use

NOTICE OF MINING CLAIM

- 1. TYPE OF NOTICE: Location Amendment Relocation
- 2. TYPE OF CLAIM: Placer Lode Millsite Tunnelsite
- 3. The name and address of the Locator is

Name: TED MILLS
 Address: 6001 FANDANGO PLACE
 City/State/Zip Code: EL PASO, TEXAS 79912

- 4. The name of the claim is LAM 64
- 5. The date of the location is JULY 30/96
- 6. The claim is 1500 feet long and 600 feet wide. The distance from the location monument to each end of the claim is 1500 feet in a 330° direction and 0 feet in a 150° direction.
- 7. The general course of the claim is from the SE to the NW
- 8. The location of the claim is in Section 32, Township 24 N, Range 18 W, 645K Base and Meridian, WALLAPA Mining District, MOHAVE County, State of ARIZONA

- 9. If amending or relocating, the previous claim name was _____ recorded in Docket(Book) _____ page(s) _____ Mining District, _____ County, State of _____

- 10. The location of the claim with reference to a natural object or permanent monument is LP LOCATED 3306' AT 355° FROM THE SE CORNER 32 T24N R18W

Dated: July 30/96
 Signature: Ted Mills
 Address: 6001 FANDANGO PLACE
 City/State/Zip: EL PASO, TEXAS 79912


M OF MINING CLAIM LOCATION

1. The name of the claim is 1 AM 64 ;
2. The L.P. corner of the claim is 3300 feet in a 355° direction to a survey monument or permanent natural object described as SE COR SEC 32 T24N R18W ;
3. The type of location monument is 4" x 4" PVC ;
The type of corner end monuments are 4" x 4" PVC ;
4. The bearing and distance between the corners of the claim are beginning at the NW corner of the claim, 600 feet in a 60° direction to the NE corner, then 1500 feet in a 150° direction to the SE corner, then 600 feet in a 240° direction to the SW corner, then 1500 feet in a 330° direction to the point of beginning.

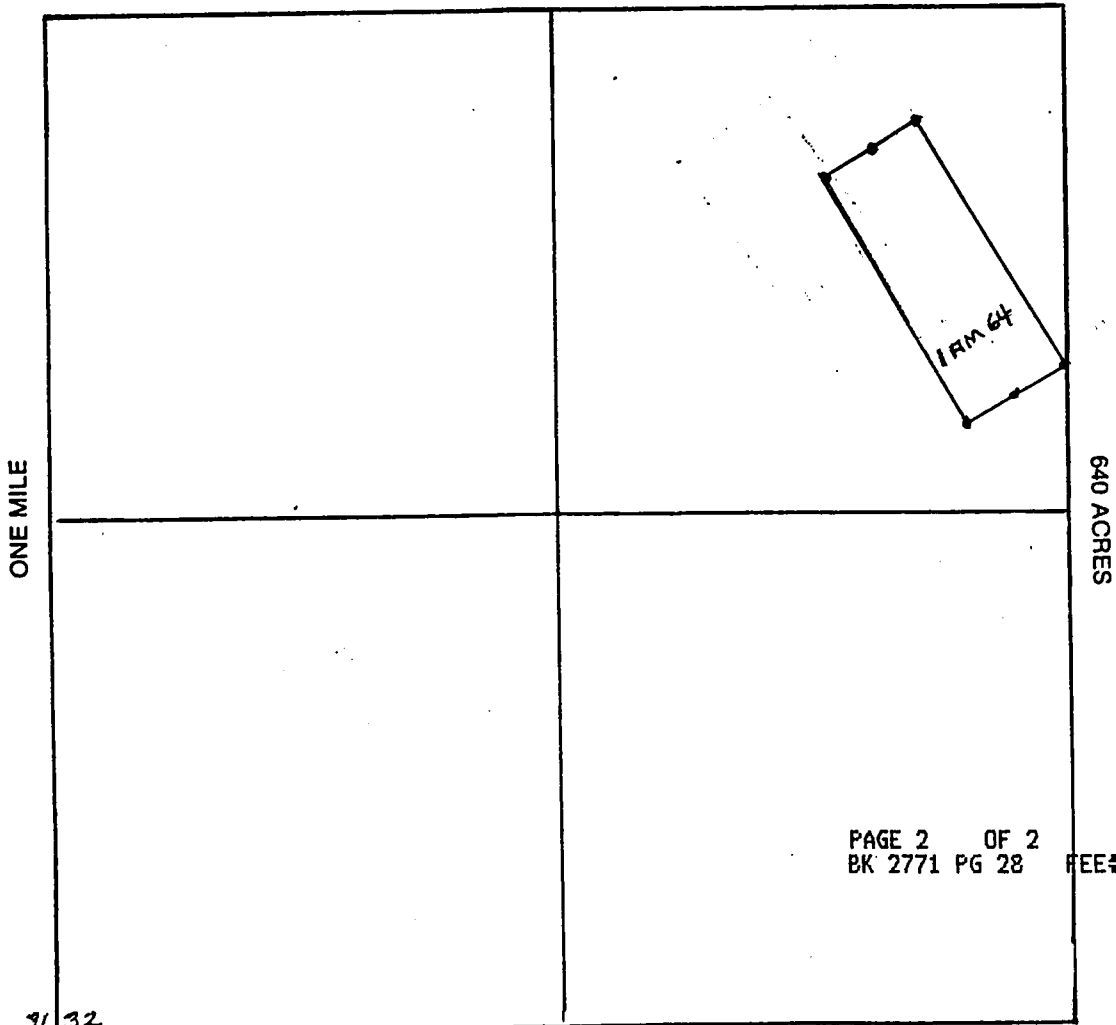
MAP

One inch = One thousand feet

North Arrow



ONE MILE



PAGE 2 OF 2
BK 2771 PG 28 FEE#9642468

T24N 31 32
T23N Section 32 Range 18W Township 24N
625K Base and Meridian.
Dated: July 30/96 Signature _____

When recorded, mail to:

Name: TED MILLS

Address: 6001 FANDANGO PLACE

EL PASO, TEXAS

City/State/Zip Code: 79912

9658500 BK 2807 PG 398
OFFICIAL RECORDS OF MOHAVE COUNTY, AZ
JOAN MC CALL, MOHAVE COUNTY RECORD
10/21/96 10:22A PAGE 1 OF 2
TED MILLS
RECORDING FEE 10.00

RECEIVED
BIRMINGHAM OFFICE
OCT 22 1 15 PM '96
ARIZONA

Space above this line for Recorder's use

NOTICE OF MINING CLAIM

1. TYPE OF NOTICE: Location Amendment Relocation
2. TYPE OF CLAIM: Placer Lode Millsite Tunnelsite
3. The name and address of the Locator is

Name: THE GREENLEE CORPORATION

Address: SUITE F, 1475 TERMINAL WAY

City/State/Zip Code: RENO, NEVADA, 89502

4. The name of the claim is TED 65

5. The date of the location is OCTOBER 18 1996

6. The claim is 1500 feet long and 600 feet wide. The distance from the location monument to each end of the claim is 1500 feet in a 150° 330° direction and 0 feet in a 150° direction.

7. The general course of the claim is from the SE to the NW

8. The location of the claim is in Section 8-9, Township 23N, Range 18W

645K Base and Meridian,
WALLAPA Mining District, MOHAVE County,
State of ARIZONA

9. If amending or relocating, the previous claim name was _____ recorded in Docket(Book) _____ page(s) _____ Mining District, _____ County, State of _____

10. The location of the claim with reference to a natural object or permanent monument is L.P. LOCATED 1625 FT AT 345° FROM NE COR. SEC. 8 T23N R18W

Dated: OCTOBER 18 1996

Ted Mills
Signature

6001 FANDANGO PLACE
Address

EL PASO, TEXAS, 79912
City/State/Zip

HC 341747

M I N I N G C L A I M L O C A T I O N

1. The name of the claim is TED 65;
2. The LP corner of the claim is 1525 feet in a 245° direction to a survey monument or permanent natural object described as _____;
3. The type of location monument is 4" x 4" PILE;
The type of corner end monuments are 4" x 4" PILE;
4. The bearing and distance between the corners of the claim are beginning at the NW corner of the claim, 600 feet in a 60° direction to the NE corner, then 1500 feet in a 150° direction to the SE corner, then 600 feet in a 240° direction to the SW corner, then 1500 feet in a 330° direction to the point of beginning.

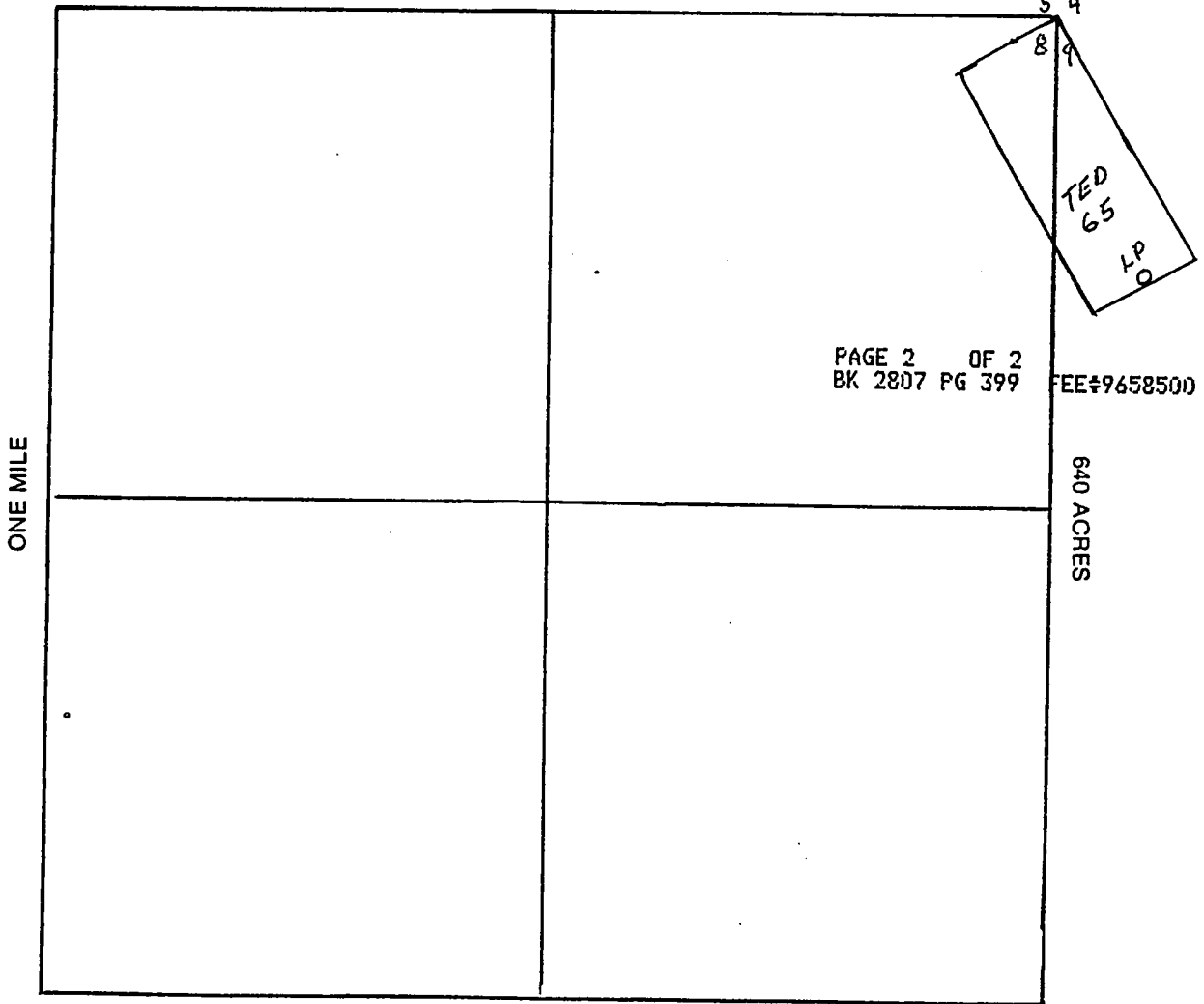
MAP

One inch = One thousand feet

North Arrow



ONE MILE



Section 8-9 Range 18W Township 23N
G+SK Base and Meridian.

Dated: OCTOBER 12 1996 Signature Ted Mills

When recorded, mail to:

Name: TED MILLS

Address: 6001 FANDANGO PLACE

EL PASO, TEXAS

City/State/Zip Code: 79912

9658501 BK 2807 PG 400
OFFICIAL RECORDS OF MOHAVE COUNTY, AZ
JOAN MC CALL, MOHAVE COUNTY RECORD
10/21/96 10:22A PAGE 1 OF 2
TED MILLS
RECORDING FEE 10.00

RECEIVED
BLM
ARIZONA STATE OFFICE
OCT 22 1 45 PM '96

Space above this line for Recorder's use

NOTICE OF MINING CLAIM

- 1. TYPE OF NOTICE: Location Amendment Relocation
- 2. TYPE OF CLAIM: Placer Lode Millsite Tunnelsite

3. The name and address of the Locator is

Name: THE GREENVILLE COOPERATION

Address: SUITE E 1175 TERMINAL WAY

City/State/Zip Code: RENO, NEVADA, 89502

4. The name of the claim is TED 66

5. The date of the location is OCTOBER 18 1996

6. The claim is 1500 feet long and 600 feet wide. The distance from the location monument to each end of the claim is 1500 feet in a 150° direction and 0 feet in a 330° direction.

7. The general course of the claim is from the NW to the SE

8. The location of the claim is in Section 9, Township 23N, Range 18W

G4SK Base and Meridian,

WILLARD Mining District, MOHAVE County,

State of ARIZONA

9. If amending or relocating, the previous claim name was _____

recorded in Docket(Book) _____ page(s) _____

_____ Mining District, _____ County,

State of _____

10. The location of the claim with reference to a natural object or permanent monument is _____

LP LOCATED 1525 FT AT 345° FROM NE COR SECB

T.23N R.18W

Dated: OCTOBER 18 1996

Ted Mills
Ted Mills
Signature

6001 FANDANGO PLACE
Address

EL PASO, TEXAS, 79912
City/State/Zip

A MC 341748

M OF MINING CLAIM LOCATIONS

1. The name of the claim is TED 66
2. The LP corner of the claim is 1525 feet in a 345° direction to a survey monument or permanent natural object described as _____
3. The type of location monument is 4" x 4" PUG
The type of corner end monuments are 4" x 4" PUG
4. The bearing and distance between the corners of the claim are beginning at the NW corner of the claim, 600 feet in a 60° direction to the NE corner, then 1500 feet in a 150° direction to the SE corner, then 600 feet in a 240° direction to the SW corner, then 1500 feet in a 330° direction to the point of beginning.

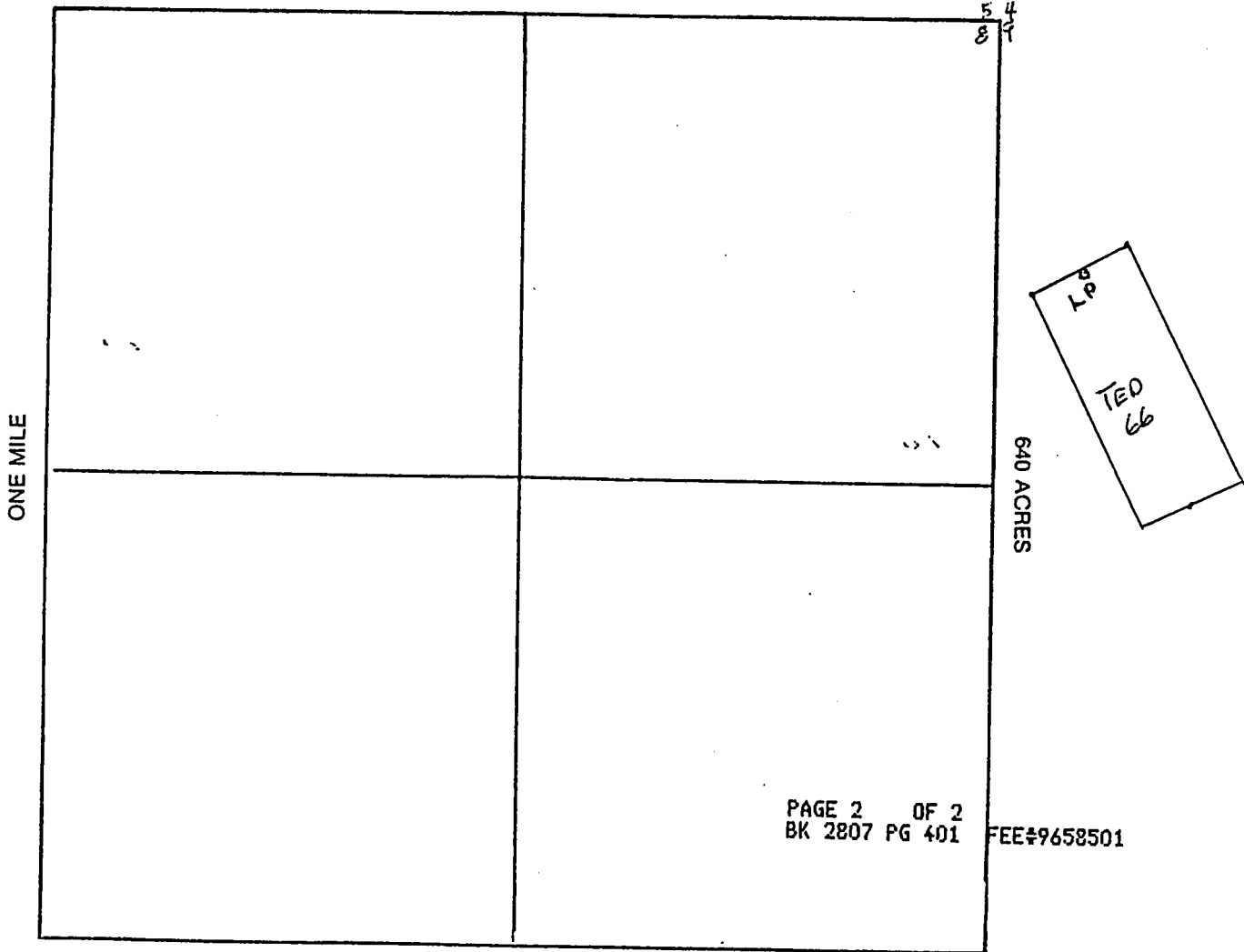
MAP

One inch = One thousand feet

North Arrow



ONE MILE



PAGE 2 OF 2
BK 2807 PG 401

FEE#9658501

Section 9 Range 18W Township 23N
G & SK Base and Meridian.

Dated: OCTOBER 18 1996

Ted Miller
Signature

When recorded, mail to:

Name: TED MILLS
Address: 6001 FANDANGO PLACE
EL PASO, TEXAS
City/State/Zip Code: 79912

9658502 BK 2807 PG 402
OFFICIAL RECORDS OF MOHAVE COUNTY, AZ
JOAN MC CALL, MOHAVE COUNTY RECORD
10/21/96 10:23A PAGE 1 OF 2
TED MILLS
RECORDING FEE 10.00

Space above this line for Recorder's use

RECEIVED
BLM
ARIZONA STATE OFFICE
OCT 22 1 46 PM '96

NOTICE OF MINING CLAIM

1. TYPE OF NOTICE: Location Amendment Relocation
2. TYPE OF CLAIM: Placer Lode Millsite Tunnelsite
3. The name and address of the Locator is

Name: THE GARDNER CORPORATION
Address: SUITE E 1175 TERMINAL WAY
City/State/Zip Code: RENO, NEVADA 89502

4. The name of the claim is TED 67
5. The date of the location is OCTOBER 18 1996
6. The claim is 1500 feet long and 600 feet wide. The distance from the location monument to each end of the claim is 1500 feet in a 330° direction and 0 feet in a 150° direction.
7. The general course of the claim is from the SE to the NW
8. The location of the claim is in Section 8-9, Township 23N, Range 18W, G4SK Base and Meridian, WILLARD Mining District, MOHAVE County, State of ARIZONA

9. If amending or relocating, the previous claim name was _____ recorded in Docket(Book) _____ page(s) _____ Mining District, _____ County, State of _____

10. The location of the claim with reference to a natural object or permanent monument is LP LOCATED 1750 FT. AT 2° FROM NE COR. SEC 8 T23N R18W

Dated: OCTOBER 18 1996
Ted Mills
Ted Mills
Signature
6001 FANDANGO PLACE
Address
EL PASO, TEXAS 79912
City/State/Zip

MC 341749

MAP OF MINING CLAIM LOCATION

1. The name of the claim is TED 67 ;
2. The LP corner of the claim is 1750 feet in a 20° direction to a survey monument or permanent natural object described as NE COR SEC 8 T23N R18W ;
3. The type of location monument is 4"x4" PUG ;
The type of corner end monuments are 4"x4" PUG ;
4. The bearing and distance between the corners of the claim are beginning at the NW corner of the claim, 600 feet in a 60° direction to the NE corner, then 1500 feet in a 150° direction to the SE corner, then 600 feet in a 240° direction to the SW corner, then 1500 feet in a 330° direction to the point of beginning.

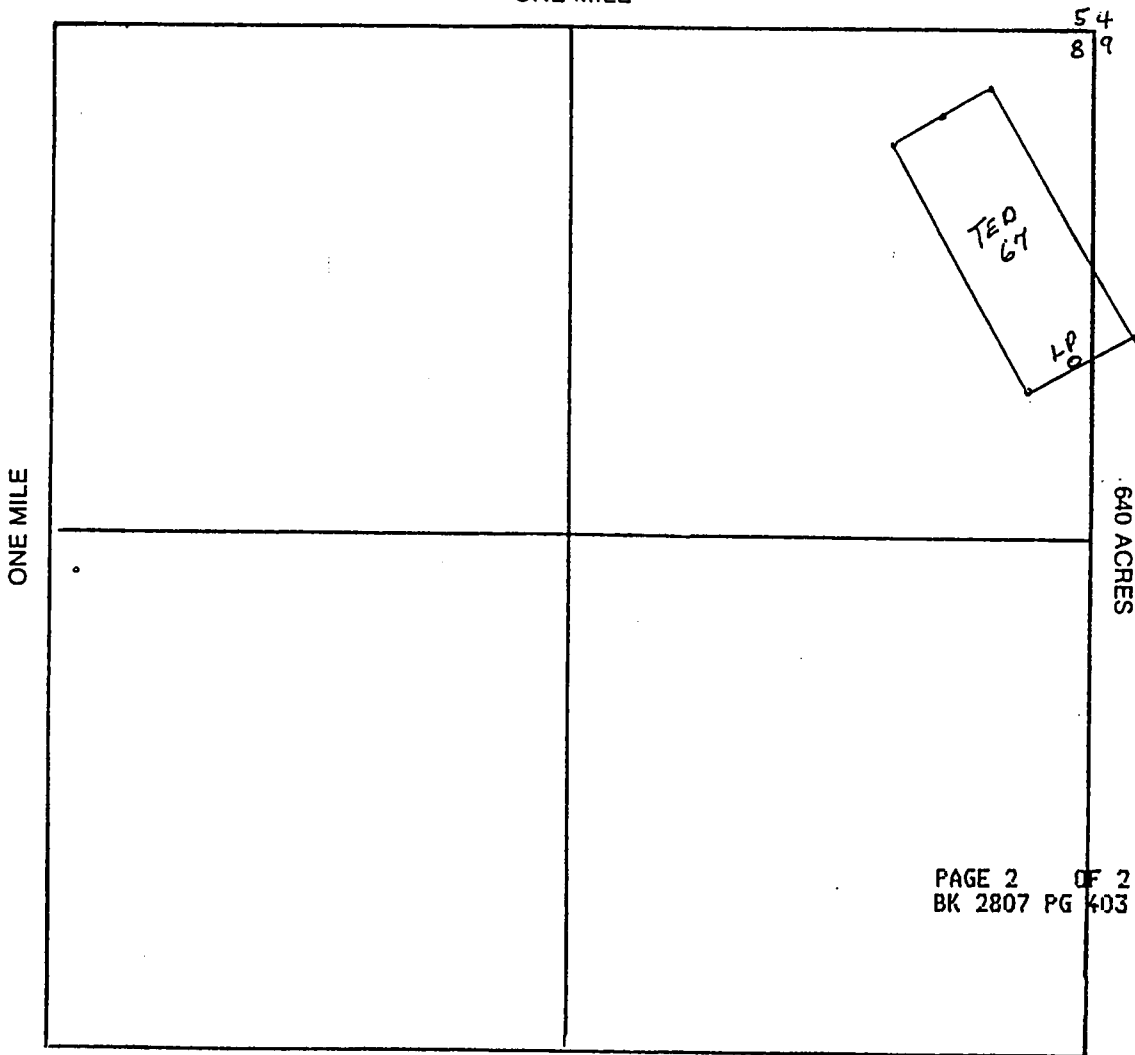
MAP

One inch = One thousand feet

North Arrow



ONE MILE



PAGE 2 OF 2
BK 2807 PG 403 FEE#9658502

Section 8-9 Range 18W Township 23N
G-1 SK Base and Meridian.

Dated: OCTOBER 18 1996

Ted Mills
Signature

When recorded, mail to:

Name: TED MILLS

Address: 6001 FANDANGO PLACE

EL PASO, TEXAS

City/State/Zip Code: 79912

9658503 BK 2807 PG 404
OFFICIAL RECORDS OF MOHAVE COUNTY, AZ
JOAN MC CALL, MOHAVE COUNTY RECORD
10/21/96 10:23A PAGE 1 OF 2
TED MILLS
RECORDING FEE 10.00

RECEIVED
AZARIZONA STATE OFFICE
OCT 22 4 46 PM '96

Space above this line for Recorder's use

NOTICE OF MINING CLAIM

- 1. TYPE OF NOTICE: Location Amendment Relocation
- 2. TYPE OF CLAIM: Placer Lode Millsite Tunnelsite

3. The name and address of the Locator is

Name: THE GREENLIE CORPORATION

Address: SUITE E 1475 TERMINAL WAY

City/State/Zip Code: RENO, NEVADA, 89502

4. The name of the claim is TED 68

5. The date of the location is OCTOBER 18 1996

6. The claim is 1500 feet long and 600 feet wide. The distance from the location monument to each end of the claim is 1500 feet in a 150° direction and 0 feet in a 330° direction.

7. The general course of the claim is from the NW to the SE

8. The location of the claim is in Section 8-9, Township 23N

Range 18W

GASK Base and Meridian,

WILLARD Mining District, MOHAVE County,

State of ARIZONA

9. If amending or relocating, the previous claim name was _____

recorded in Docket(Book) _____ page(s) _____

_____ Mining District, _____ County,

State of _____

10. The location of the claim with reference to a natural object or permanent monument is _____

LP LOCATED 1250 FT AT 2° FROM NE COR SEC 8

T 23N R 18W

Dated: OCTOBER 18 1996

Ted Mills
Ted Mills
Signature

6001 FANDANGO PLACE
Address

EL PASO, TEXAS 79912
City/State/Zip

MC 341750

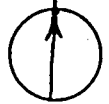
MAP OF MINING CLAIM LOCATIONS

1. The name of the claim is TED 68;
2. The LP corner of the claim is 1750 feet in a 2° direction to a survey monument or permanent natural object described as NE COR. SEC. 8 T23N R18W;
3. The type of location monument is 4"X4" PILE.
The type of corner end monuments are 4"X4" PILE;
4. The bearing and distance between the corners of the claim are beginning at the NW corner of the claim, 600 feet in a 60° direction to the NE corner, then 1500 feet in a 150° direction to the SE corner, then 600 feet in a 240° direction to the SW corner, then 1500 feet in a 330° direction to the point of beginning.

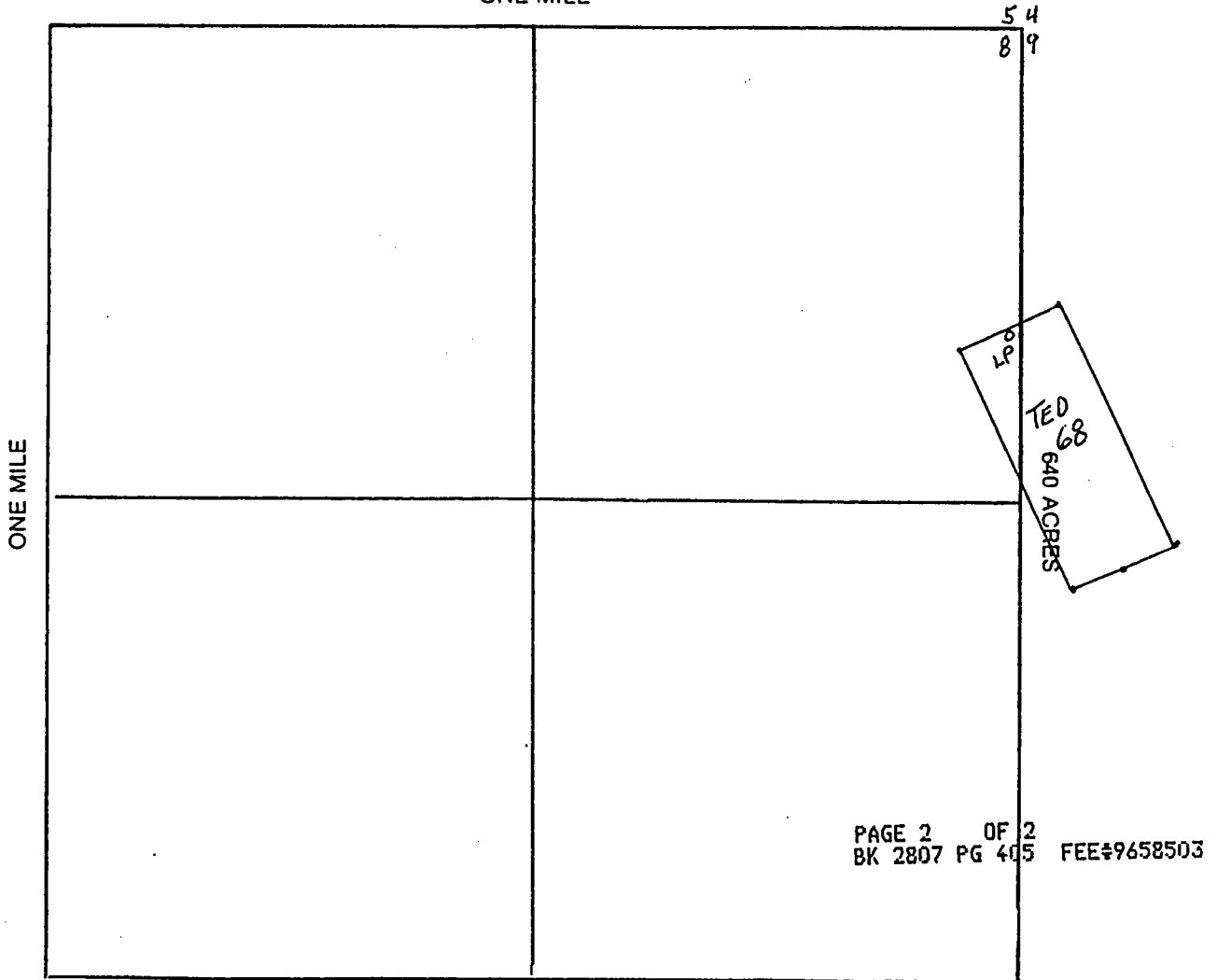
MAP

One inch = One thousand feet

North Arrow



ONE MILE



Section 8-9 Range 18W Township 23N
645K Base and Meridian.

Dated: OCTOBER 18 1996

Ted Mills
Signature

When recorded, mail to:

Name: TED MILLS

Address: 6001 FANDORNE PLACE

EL PASO, TEXAS

City/State/Zip Code: 79912

9658504 BK 2807 PG 406
OFFICIAL RECORDS OF MOHAVE COUNTY, AZ
JOAN MC CALL, MOHAVE COUNTY RECORD
10/21/96 10:24A PAGE 1 OF 2
TED MILLS
RECORDING FEE 10.00

RECEIVED
B. H. HARRIS OFFICE
ARIZONA
OCT 22 11 46 PM '96

Space above this line for Recorder's use

NOTICE OF MINING CLAIM

- 1. TYPE OF NOTICE: Location Amendment Relocation
- 2. TYPE OF CLAIM: Placer Lode Millsite Tunnelsite

3. The name and address of the Locator is

Name: THE GREENLEE CORPORATION

Address: SUITE E 1475 TERMINAL WAY

City/State/Zip Code: TRENO, NEVADA 89502

4. The name of the claim is TED 69

5. The date of the location is OCTOBER 18 1996

6. The claim is 1500 feet long and 600 feet wide. The distance from the location monument to each end of the claim is 1500 feet in a 330° direction and 0 feet in a 150° direction.

7. The general course of the claim is from the SE to the NW

8. The location of the claim is in Section 8, Township 23N, Range 18W

6-5E Base and Meridian,
WILLAPA Mining District, MOHAVE County,
State of ARIZONA

9. If amending or relocating, the previous claim name was _____ recorded in Docket(Book) _____ page(s) _____ Mining District, _____ County, State of _____

10. The location of the claim with reference to a natural object or permanent monument is LP LOCATED 2200 FT AT 15° FROM NE COR. SEC 8 T23N R18W

Dated: OCTOBER 18 1996

Ted Mills
Ted Mills
Signature

6001 FANDORNE PLACE
Address

EL PASO, TEXAS, 79912
City/State/Zip

A MC 34175

MAP OF MINING CLAIM LOCATION

1. The name of the claim is TED 69 ;
2. The LP corner of the claim is 2200 feet in a 15° direction to a survey monument or permanent natural object described as NE COR SEC 8 T 23N R 18W ;
3. The type of location monument is 4" x 4" PUG ;
The type of corner end monuments are 4" x 4" PUG ;
4. The bearing and distance between the corners of the claim are beginning at the NW corner of the claim, 600 feet in a 60° direction to the NE corner, then 1500 feet in a 150° direction to the SE corner, then 600 feet in a 240° direction to the SW corner, then 1500 feet in a 330° direction to the point of beginning.

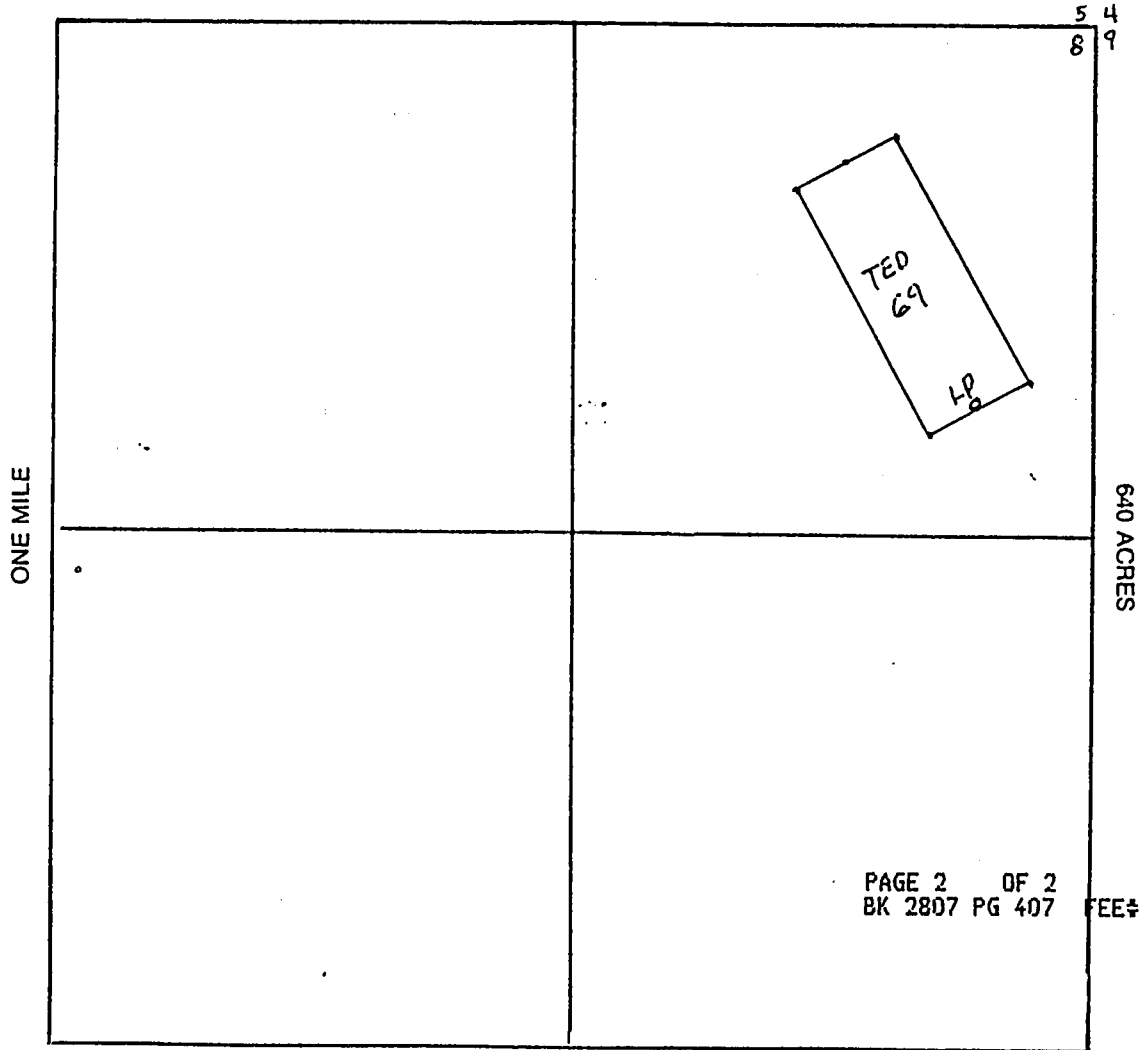
MAP

One inch = One thousand feet

North Arrow



ONE MILE



PAGE 2 OF 2
BK 2807 PG 407 FEE#9658504

Section 8 Range 18W Township 23N
G-5K Base and Meridian.

Dated: OCTOBER 18 1996

Ted Mills
Signature

When recorded, mail to:

Name: TED MILLS

Address: 6001 FANDANGO PLACE

EL PASO, TEXAS

City/State/Zip Code: 79912

9658505 BK 2807 PG 408
OFFICIAL RECORDS OF MOHAVE COUNTY, AZ
JOAN MC CALL, MOHAVE COUNTY RECORD
10/21/96 10:24A PAGE 1 OF 2
TED MILLS
RECORDING FEE 10.00

RECEIVED
PLATE OFFICE
ARIZONA
OCT 22 1 16 PM '96

Space above this line for Recorder's use

NOTICE OF MINING CLAIM

1. TYPE OF NOTICE: Location Amendment Relocation
2. TYPE OF CLAIM: Placer Lode Millsite Tunnelsite
3. The name and address of the Locator is
Name: THE GLENNER CORPORATION
Address: SUITE E 1475 TERMINAL WAY
City/State/Zip Code: RENO, NEVADA 89502
4. The name of the claim is TED 70
5. The date of the location is OCTOBER 18 1996
6. The claim is 1500 feet long and 600 feet wide. The distance from the location monument to each end of the claim is 1500 feet in a 150° direction and 0 feet in a 330° direction.
7. The general course of the claim is from the NW to the SE
8. The location of the claim is in Section A-9, Township 23N, Range 18W, G45K Base and Meridian, WILLARD Mining District, MOHAVE County, State of ARIZONA
9. If amending or relocating, the previous claim name was _____ recorded in Docket(Book) _____ page(s) _____ Mining District, _____ County, State of _____
10. The location of the claim with reference to a natural object or permanent monument is LP LOCATED 2200 FT AT 15° FROM NE COR. SEC 8 T23N R18W

Dated: OCTOBER 18, 1996

Ted Mills
Ted Mills
Signature

6001 FANDANGO PLACE
Address
EL PASO, TEXAS 79912
City/State/Zip

MC 341752

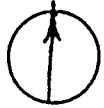
MAP OF MINING CLAIM LOCATIONS

1. The name of the claim is TED 70;
2. The LP corner of the claim is 2200 feet in a 150° direction to a survey monument or permanent natural object described as NE COR SEC 8 T23N R18W;
3. The type of location monument is 4"X4" PUG
The type of corner end monuments are 4"X4" PUG;
4. The bearing and distance between the corners of the claim are beginning at the NW corner of the claim, 600 feet in a 60° direction to the NE corner, then 1500 feet in a 150° direction to the SE corner, then 600 feet in a 240° direction to the SW corner, then 1500 feet in a 330° direction to the point of beginning.

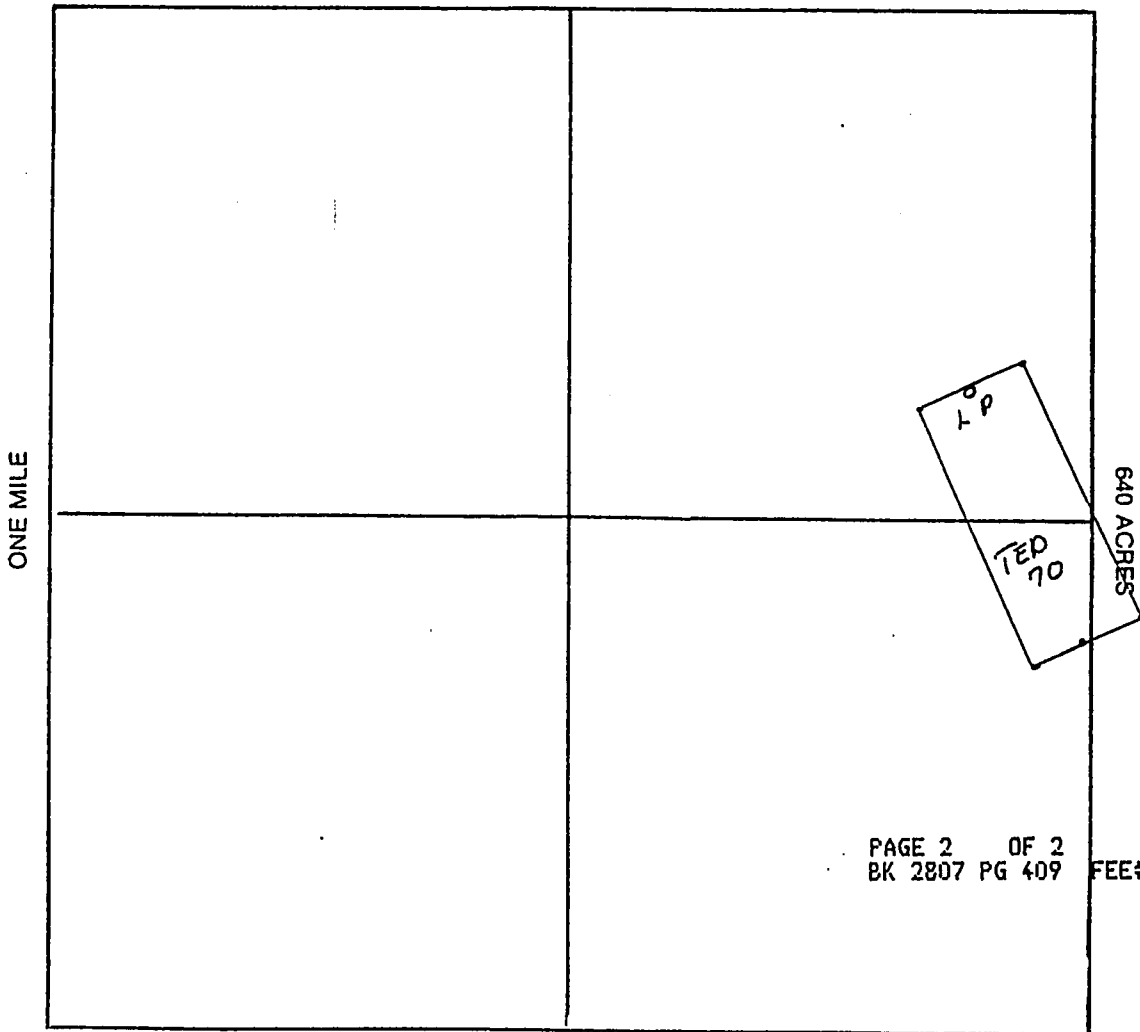
MAP

One inch = One thousand feet

North Arrow



ONE MILE

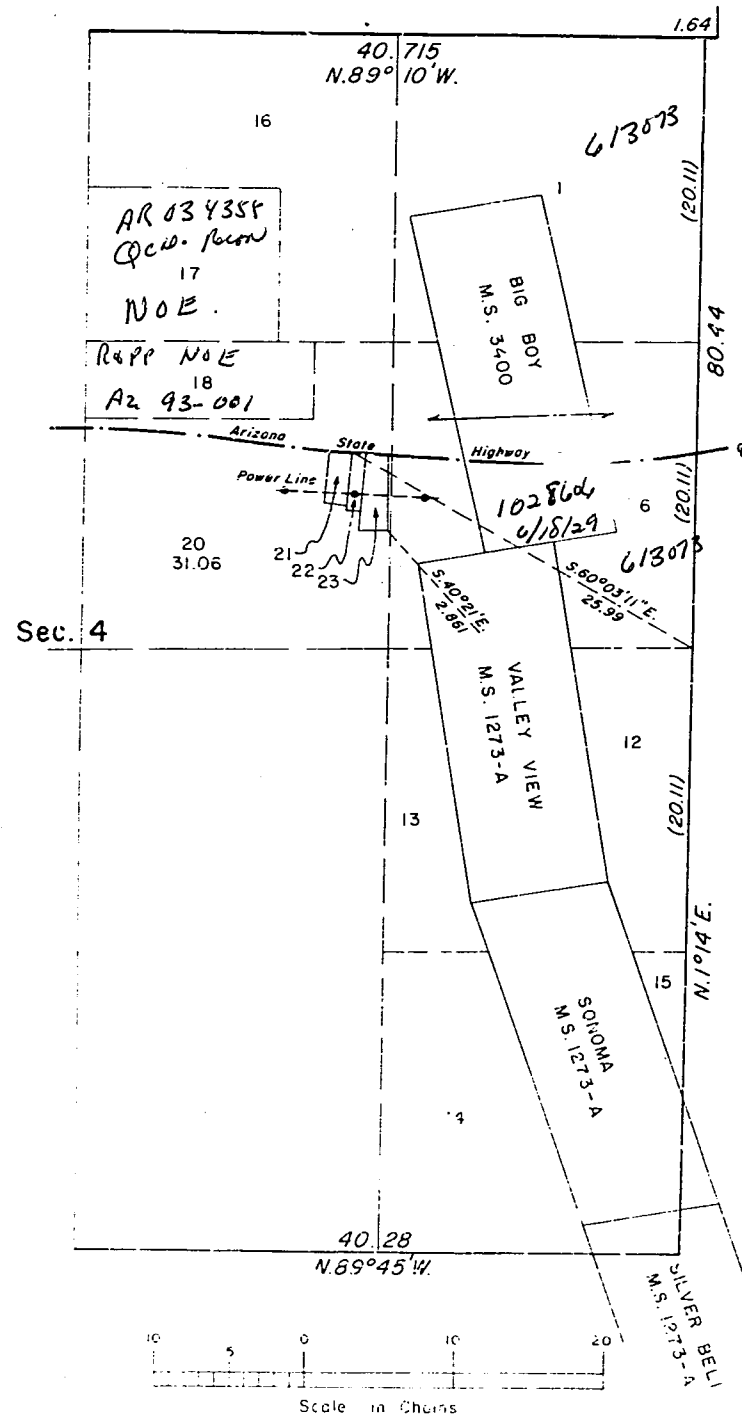


PAGE 2 OF 2
BK 2807 PG 409 FEE#9658505

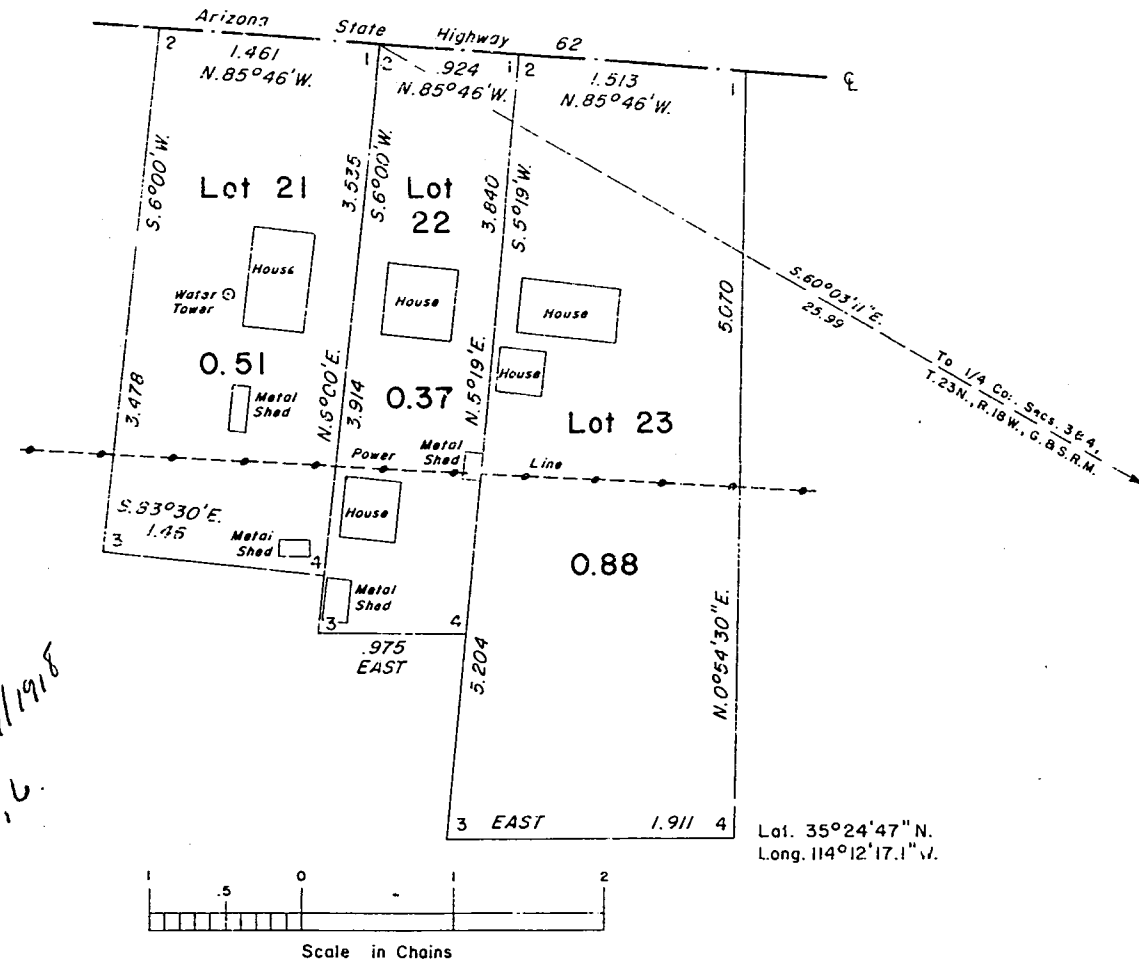
Section B-9 Range 18W Township T23N
G4SK Base and Meridian.

Dated: OCTOBER

Ted Mills
Signature



*Patent 613073 11/4/1918
Sec 4 Lot 1, 6.*



ENLARGEMENT OF LOTS 21, 22 & 23

History of earlier surveys is contained in the field notes.

This plat represents a metes and bounds survey of lots 21, 22 and 23, section 4, T. 23 N., R. 18 W., Gila and Salt River Meridian, Arizona.

Except as indicated hereon, the lottings and areas are as shown upon the plats approved May 26, 1873, April 15, 1892, August 12, 1904, and the plats accepted February 12, 1957 and August 16, 1965.

Survey executed by Paul G. Bauer, Cadastral Surveyor, June 5, to June 7, 1972, under Special Instructions dated June 1, 1972 for Group No. 549, Arizona.

UNITED STATES DEPARTMENT OF THE INTERIOR
BUREAU OF LAND MANAGEMENT
Washington, D.C. December 18, 1972

This plat is strictly conformable to the approved field notes, and the survey, having been correctly executed in accordance with the requirements of law and the regulations of this Bureau, is hereby accepted.

For the Director

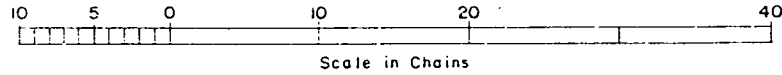
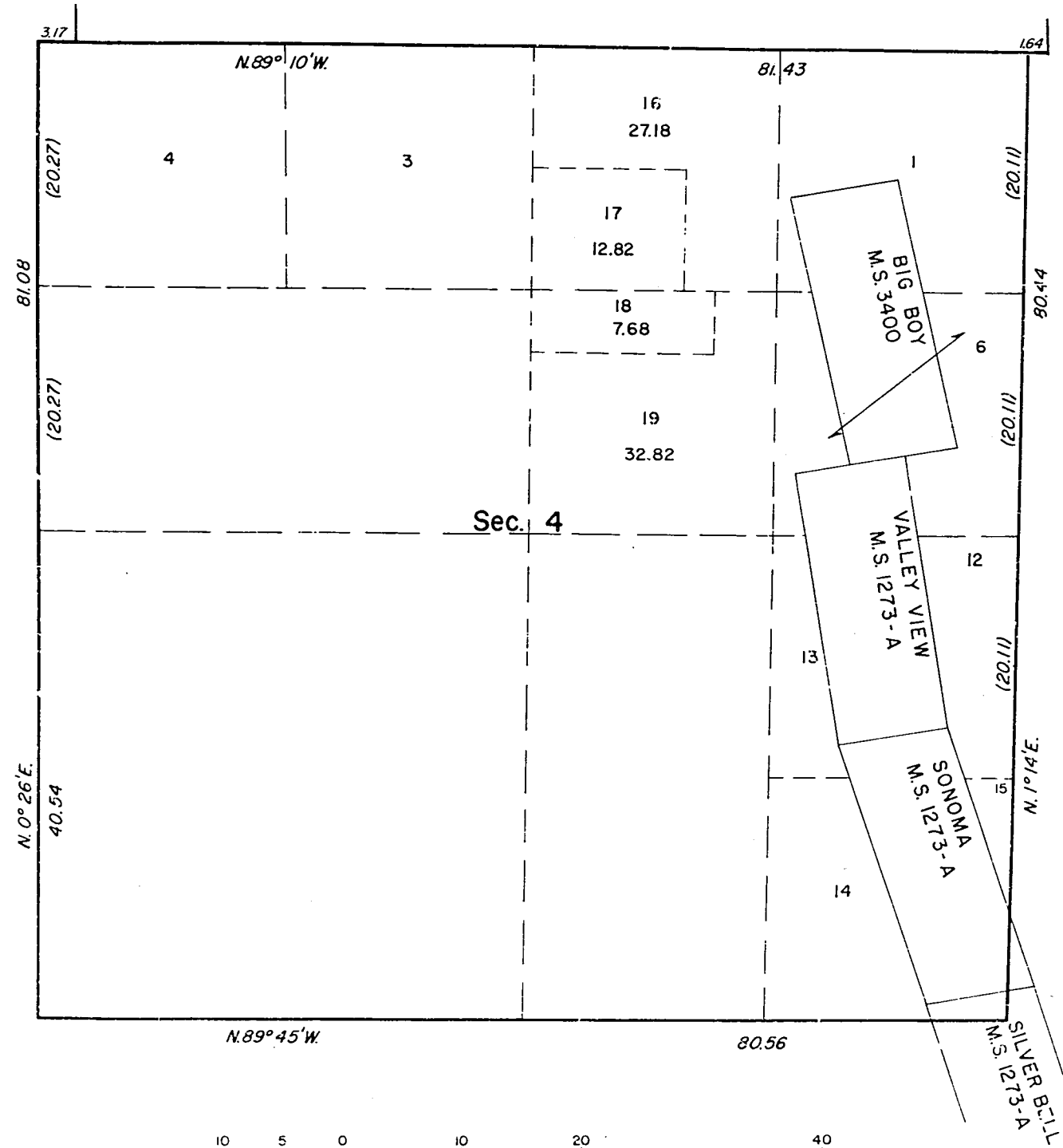
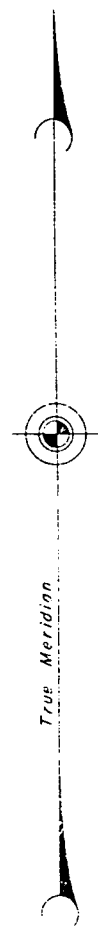
Clark L. Gunn

3312-B

TOWNSHIP 23 NORTH, RANGE 18 WEST, OF THE GILA AND SALT RIVER MERIDIAN, ARIZONA

SUPPLEMENTAL PLAT OF SECTION 4

OFFICIALLY FILED 9-14-1965



This supplemental plat, showing amended lottings in original lots 2 and 11, is based on the plats approved May 26, 1873, April 15, 1892, August 12, 1904, the plat accepted February 12, 1957, and the plat of T. 23 N., R. 18 W., accepted April 15, 1919.

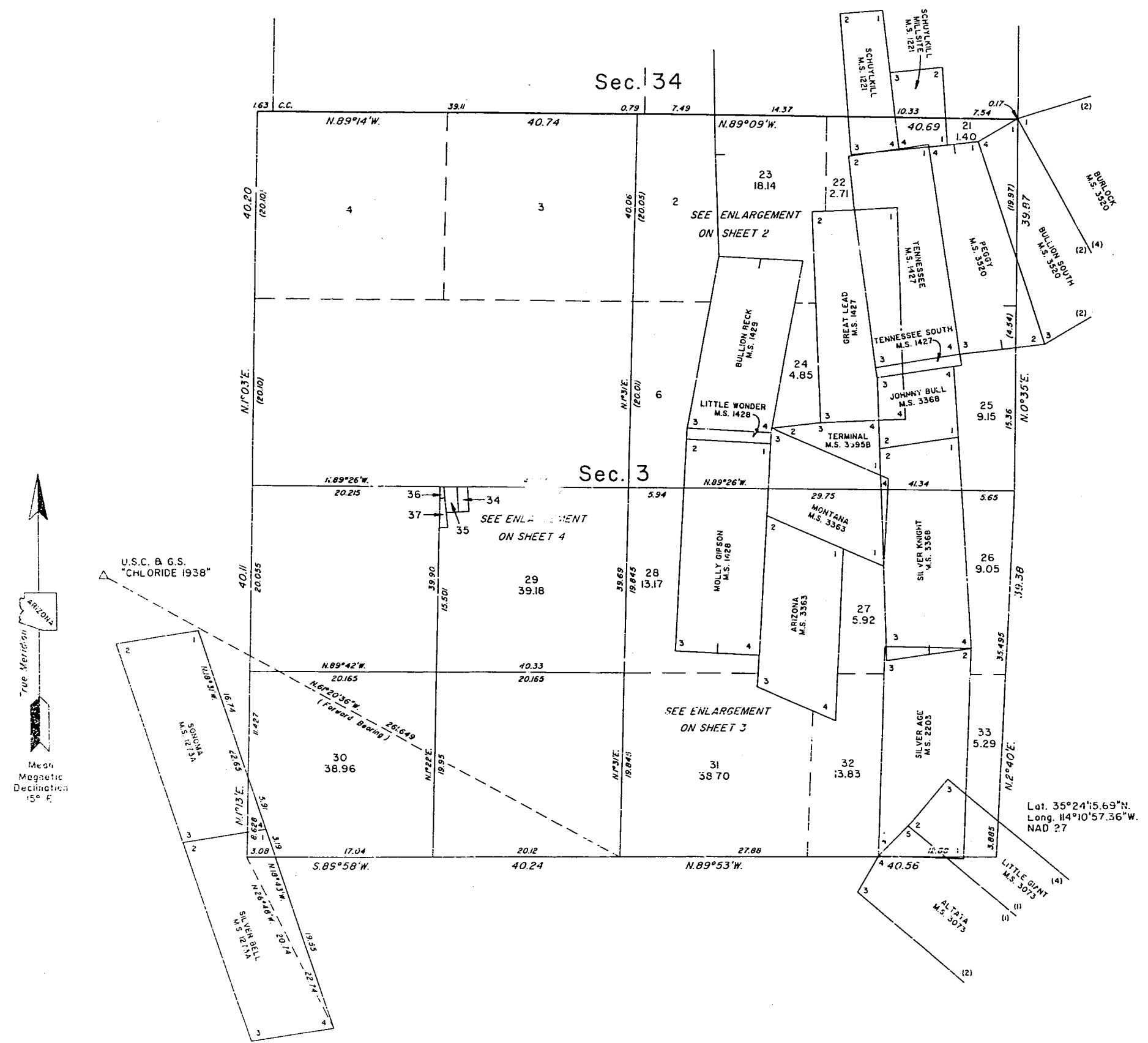
UNITED STATES DEPARTMENT OF THE INTERIOR
BUREAU OF LAND MANAGEMENT
Washington, D. C. August 16, 1965

This plat, showing amended lottings, is based upon the official records, and having been correctly prepared in accordance with the regulations, is hereby accepted.

For the Director

Clark F. Sumner

DEPENDENT RESURVEY, SUBDIVISION AND METES-AND-BOUNDS SURVEYS IN SECTION 3



The history of surveys is contained in the field notes.

This plat, in 4 sheets, represents the dependent resurvey of portions of the north boundary, subdivisional lines, and portions of certain mineral surveys, designed to restore the corners in their true original locations according to the best available evidence; and the subdivision of section 3, and a metes-and-bounds survey in Township 23 North, Range 18 West, Gila and Salt River Meridian, Arizona.

Except as indicated hereon, the lottings and areas are as shown on the plats accepted February 12, 1957; February 25, 1964, August 16, 1965, and December 16, 1972.

This survey was executed by Paul L. Reeves, Cadastral Surveyor, beginning January 12, 1989, and completed April 3, 1989, pursuant to Special Instructions dated February 1, 1988, for Group No. 703, Arizona.

UNITED STATES DEPARTMENT OF THE INTERIOR
BUREAU OF LAND MANAGEMENT

Phoenix, Arizona July 22, 1991

This plat is strictly conformable to the approved field notes, and the survey, having been correctly executed in accordance with the requirements of law and the regulations of this Bureau, is hereby accepted

For the Director

James P. Kelley

UNITED STATES
DEPARTMENT OF THE INTERIOR
BUREAU OF LAND MANAGEMENT

(Return Address)

State _____ Office _____

OFFICIAL BUSINESS
PENALTY FOR PRIVATE USE, \$300

AN EQUAL OPPORTUNITY EMPLOYER



POSTAGE AND FEES PAID
U.S. DEPARTMENT OF THE INTERIOR
INT-415

**BUREAU OF LAND MANAGEMENT
DENVER FEDERAL CENTER
BUILDING 50, SC-610
P.O. BOX 25047
DENVER, COLORADO 80225-0047**

**FINANCIAL DOCUMENTS
ONLY**

- SC-615 = GENERAL ACCOUNTING BRANCH
- SC-616A = DATA CONTROL SECTION
- SC-616B = PAYMENTS SECTION

SC-616A DATA CONTROL SECTION

Deposit Tickets (SF-215) Including Supporting Documents,
e.g., Form 1370-35, 1370-40, etc.

Progress Reports (Form 1681-6)

Payroll Change Forms (FB-315)

Automated Payroll Correction Letters (FB305PP1)

Automated Refunds (Form 1374-1)

Adjustments to Lease (Form 1370-11 & Form 1371-18)

Refund Data Sheet (Form 1374-1) Including
DFS (Form 1310-5) or CDS (Form 1370-35)

Exception in Indirect Cost Rate — Contributed Fund Project
(Form 1681-3A)

SC-615 GENERAL ACCOUNTING BRANCH

Collection Transmittals (Form 1370-8 only) - Enclosed

Debit Vouchers (SF-5515)

Fund Transfers Between Agencies (SF-1081 Collection Refunds)

SIBAC Supporting Documents (Form 1371-23)

Fuel & Oil Issue Record (Form 1520-28)

Motor Vehicle Petroleum Issue Record -
Reimbursable (GSA Form 1374-A)

Emergency Firefighter Payrolls

Journal Vouchers (Form 1310-17 & Form 1370-39)

Unidentified Project Cost Reports (FR-130)

Stores Control Register (Form 1520-6) Including
Document Face Sheet (Form 1310-5)

Receiving Report for Stores (DI-102)

Report of Survey for Stores (DI-103)

Transfer of Property for Stores (DI-104)

Inventory of Property for Stores (DI-106)

Reimbursable Work Project Authorization (Form 1681-3)

SC-616B PAYMENTS SECTION

Travel Advance Requests (SF-1038) - Enclosed

Travel Vouchers (SF-1012) - Enclosed

Travel Authorizations (DI-1020) - Enclosed

Reimbursement Vouchers (SF-1129 Imprest) - Enclosed

Final Salary Clearance (Form 1340-2) - Enclosed

All Payment Invoices

Document Face Sheets for Obligations & Payments (1310-5)

Purchase Orders (Pink & Blue) (OF-347)

Purchase Orders (SF-44)

Advertising Orders (SF-1143)

District Contract Obligations

District Certificate for Contract Payments (1510-10)

Receiving Reports (OF-347)

T.R. Buff copies (SF-1169) including
Documents Face Sheet (1310-5)

GSA FEDSTRIP Obligation Copies (SF-3146)

GSA Self Service Obligations (GSA-831)

Tort Claims (SF-1145)

Seed Test Results

Equipment Order Use Summary & Invoice (1510-18)

Fund Transfers Between Agencies (SF-1081 - Payments)

GEOGRAPHIC STATE: ARIZONA MERIDIAN: 14 TOWNSHIP: 23-DN RANGE: 18-DW

SEC	SUBDIVISION	MTR_X-REFERENCE	NUMBER/TYPE/DISPOSITION/ACRES	PROPRIETOR/INTEREST/RELATIONSHIP
4	SWSESESWNE, S2SWSESWNE	N/A	CASE: AZA 000689	CHLORIDE CEMETERY 100.00000% PATENTEE
4	NMNENWSE, W2NENENWSE		TYPE: 274000 SALE-REC & PUB PURP	
4	N2SWNENWSE, NWSNENWSE		DISP: AUTHORIZED 07/24/73 ACRS: 00007.500	
10	LOT 17		CASE: AZA 000740	TSC ENTERPRISES INC 100.00000% HOLDER/BILLEE
15	S2NE, N2SE, SWSE, NWNE, NENW		TYPE: 287300 ROW-WATER PLANTS	
22	W2NE, E2SW, SENW		DISP: AUTHORIZED 11/02/88 ACRS: 00006.060	
22	S2SE, NWSE		CASE: AZA 000798	CITIZENS UTIL CO 100.00000% HOLDER/BILLEE
23	SWSWSW		TYPE: 285002 ROW-POWER TRANS LIN	
26	N2NW, NESENW, NWSWNE		DISP: AUTHORIZED 06/01/67	
27	NENENE		ACRS: 00015.260	
*20	SESWSW, S2SESW, S2S2SE		CASE: AZA 001068	CITIZENS UTIL RURAL 100.00000% HOLDER
*22	SENESEW, N2SESEW, NESWSW		TYPE: 286203 ROW-TEL & TELEG, FL	
*22	S2SWSW		DISP: CLOSED 09/27/89 ACRS: 00001.000	
3	LOT 15, 19		CASE: AZA 001465	EL PASO NATURAL GAS 100.00000% HOLDER/BILLEE
10	NWNE		TYPE: 287300 ROW-WATER PLANTS	
10	LOT 7, 10, 11, 18		DISP: AUTHORIZED 04/05/68	
15	SENE		ACRS: 00009.040	
15	LOT 1			
4	LOT 19	N/A	CASE: AZA 005370	CHLORIDE WATER CORP 100.00000% HOLDER
			TYPE: 287300 ROW-WATER PLANTS	
			DISP: AUTHORIZED 11/23/70	
			ACRS: 00000.220	
5	SENE	N/A	CASE: AZA 005450	CITIZENS UTIL CO 100.00000% HOLDER
5	LOT 1		TYPE: 285002 ROW-POWER TRANS LIN	
			DISP: AUTHORIZED 11/11/74	
			ACRS: 00001.140	
3	LOT 17	14 22-DN 18-DW	CASE: AZA 005877	CITIZENS UTIL RURAL 100.00000% HOLDER
10	SWNW	14 23-DN 17-DW	TYPE: 286203 ROW-TEL & TELEG, FL	
10	LOT 8, 14, 15	14 23-DN 19-DW	DISP: AUTHORIZED 01/27/93	
15	W2W2W2	14 24-DN 19-DW	ACRS: 00039.250	
20	W2SW	14 25-DN 19-DW		
22	W2W2W2			
28	E2E2E2			
32	N2NE			
32	S2S2SWSW			
34	W2W2			
*23	LOT 10			
*24	LOT 9, 10, 11, 16, 17			
*26	SW, NE			
* = REJECTED/SEGREGATED/ASSIGNED-OUT				

 GEOGRAPHIC STATE: ARIZONA MERIDIAN: 14 TOWNSHIP: 23-0N RANGE: 18-0W

SEC	SUBDIVISION	N14 X-REFERENCE			NUMBER/TYPE/DISPOSITION/ACRES	PROPRIETOR/INTEREST/RELATIONSHIP
*24	SESENW					
*32	S2S2SE, S2S2SESW					
*34	E2NE, SWNE, N2SE, NESW					
32	E2SENE	14	22-0N	18-0W	CASE: AZA 005981 TYPE: 282105 FED AID HIGHWAY (SE DISP: AUTHORIZED 12/02/70 ACRS: 00021.300	AZ SHWY 100.00000% HOLDER
		14	23-0N	19-0W		
32	E2SE	14	22-0N	18-0W	CASE: AZA 006682 TYPE: 285002 ROW-POWER TRANS LIN DISP: AUTHORIZED 07/24/73 ACRS: 00002.030	TSC ENTERPRISES INC 100.00000% HOLDER/BILLEE
1	LOT 17, 25	14	23-0N	19-0W	CASE: AZA 007017 TYPE: 281008 ROW-ROADS FED 44LD5 DISP: AUTHORIZED 08/11/72 ACRS: 00378.790	BLM PHOENIX DO 100.00000% HOLDER
		14	24-0N	18-0W		
		14	24-0N	19-0W		
9	POR LOR 4 LESS PATENTED	14	16-0N	13-0W	CASE: AZA 008177 TYPE: 240006 R&PP CLASS DISP: CLOSED 04/23/96 ACRS: 00060.000	MOHAVE CNTY BD SUPV 100.00000% LESSEE
9	MINING CLAIM (E2NENESE)	14	17-0N	18-0W		
		14	18-0N	21-0W		
		14	19-0N	19-0W		
		14	19-0N	20-0W		
		14	20-0N	17-0W		
		14	21-0N	17-0W		
		14	21-0N	19-0W		
		14	23-0N	13-0W		
		14	24-0N	14-0W		
		14	29-0N	17-0W		
9	POR LOT 4 LESS PATENTED	14	16-0N	13-0W	CASE: AZA 00817701 TYPE: 291200 R AND PP LEASE DISP: CLOSED 07/28/95 ACRS: 00060.000	MOHAVE CNTY BD SUPV 100.00000% LESSEE
9	MINING CLAIM (E2NENESE)	14	17-0N	18-0W		
		14	18-0N	21-0W		
		14	19-0N	19-0W		
		14	19-0N	20-0W		
		14	20-0N	17-0W		
		14	21-0N	17-0W		
		14	21-0N	19-0W		
		14	23-0N	13-0W		
		14	24-0N	14-0W		
		14	29-0N	17-0W		
1	S2SW, SWSE	14	23-0N	17-0W	CASE: AZA 010514 TYPE: 311111 O&G LSE NONCOMP PUB DISP: CLOSED 07/01/85 ACRS: 01693.660	DANSON OIL CORP 100.00000% LESSEE
1	LOT 17-31					
12	NE, N2NW, SENW, S2					
12	LOT 1					
13	N2N2, SENE, SWNW					
13	LOT 6-14					
13	LOT 15					

* = REJECTED/SEGREGATED/ASSIGNED-OUT

GEOGRAPHIC STATE: ARIZONA MERIDIAN: 14 TOWNSHIP: 23-0N RANGE: 18-0W

SEC	SUBDIVISION	MIR_X-REFERENCE	NUMBER/TYPE/DISPOSITION/ACRES	PROPRIETOR/INTEREST/RELATIONSHIP
3	E2SW		CASE: AZA 010515	DANSON OIL CORP 100.00000% LESSEE
3	LOT 9-20		TYPE: 311111 O&G LSE NONCOMP PUB	
4	S2NW, SW, W2SE		DISP: CLOSED 07/01/85	
4	LOT 3, 4, 12-15, 17, 18, 20-23;	N/A	ACRS: 02320.240	
5	LOTS 1-4, 6			
5	SENE, S2NE, S2			
6	SENE, E2SW			
6	LOT 3-7			
8	ALL			
9	W2, W2SE, SESE		CASE: AZA 010516	DANSON OIL CORP 100.00000% LESSEE
9	LOT 4		TYPE: 311111 O&G LSE NONCOMP PUB	
10	NWNE, SENE, NENW, SWNW		DISP: CLOSED 07/01/85	
10	LOT 7-19		ACRS: 02200.830	
15	W2NE, SENE, W2, SE			
15	LOT 1			
18	E2, E2W2			
18	LOT 1-4			
*11	ALL			
*14	ALL			
28	ALL	14 23-0N 19-0W	CASE: AZA 010517	DANSON OIL CORP 100.00000% LESSEE
30	E2, E2W2		TYPE: 311111 O&G LSE NONCOMP PUB	
30	LOT 1-4		DISP: CLOSED 03/01/85	
34	ALL		ACRS: 02553.200	
20	ALL		CASE: AZA 010518	DANSON OIL CORP 100.00000% LESSEE
*22	ALL		TYPE: 311111 O&G LSE NONCOMP PUB	
*23	ALL		DISP: CLOSED 03/01/85	
			ACRS: 00640.000	
24	LOT 10, 11, 16, 17		CASE: AZA 010614	DANSON OIL CORP 100.00000% LESSEE
24	LOT 8, 9, 12, 15, 18		TYPE: 311111 O&G LSE NONCOMP PUB	
25	LOT 16, 17, 21-27		DISP: CLOSED 07/01/85	
25	LOT 15, 18, 19		ACRS: 01313.500	
26	ALL			
27	E2NE			
11	E2SW, S2SE		CASE: AZA 010617	DANSON OIL CORP 100.00000% LESSEE
11	LOT 4, 6-17		TYPE: 311111 O&G LSE NONCOMP PUB	
14	NENE		DISP: CLOSED 07/01/85	
14	LOT 3-18		ACRS: 02327.590	
22	ALL			
23	NESW, S2SW, N2SE, SWSE			
23	LOT 1-10			
*11	NESE			

* = REJECTED/SEGREGATED/ASSIGNED-OUT

 GEOGRAPHIC STATE: ARIZONA MERIDIAN: 14 TOWNSHIP: 23-0N RANGE: 18-0W

SEC	SUBDIVISION	MIR_X-REFERENCE	NUMBER/TYPE/DISPOSITION/ACRES	PROPRIETOR/INTEREST/RELATIONSHIP
4	N2NWSW, SESWNW, SENW	14 23-0N 19-0W	CASE: AZA 016122	CITIZENS UTIL RURAL 100.00000% HOLDER
4	LOT 20		TYPE: 286203 ROW-TEL & TELEG, FL	
5	NESW, E2NWSW, S2SW, N2SE	N/A	DISP: AUTHORIZED 03/26/81	
8	NWNWNW		ACRS: 00005.580	
1	MS 3595	14 23-0N 17-0W	CASE: AZA 016225	FAA 100.00000% APPLICANT
1	SWSE		TYPE: 286001 ROW-COMM SITE-FLPMA	
1	LOT 27, 28, 30		DISP: CLOSED 10/22/90	
1	M1509 MS		ACRS: 00001.000	
1	M1510 MS			
22	SWSW	14 22-0N 18-0W	CASE: AZA 016379	TSC ENTERPRISES INC 100.00000% HOLDER/BILLEE
28	NE, SW		TYPE: 287001 ROW-WATER FACILITY	
32	N2NENE, N2S2NENE		DISP: AUTHORIZED 12/29/87	
*32	S2S2NENE, SENE, SE		ACRS: 00007.100	
5	NENWSW	N/A	CASE: AZA 016380	CITIZENS UTIL CO 100.00000% HOLDER/BILLEE
5	LOT 6		TYPE: 285003 ROW-POWER TRANS, FLP	
			DISP: AUTHORIZED 05/05/81	
			ACRS: 00000.459	
32	E2E2SE, E2NE	14 22-0N 18-0W	CASE: AZA 018027	BLN PHOENIX DO 100.00000% ADMIN MGT ENT
			TYPE: 287200 ROW-LIVESTOCK WATER	
			DISP: CLOSED 03/29/94	
			ACRS: 00005.330	
18	ALL	14 19-0N 11-0W	CASE: AZA 018606FD	AZ SLD 100.00000% PATENTEE
		14 20-0N 11-0W	TYPE: 221006 EX-STATE SEC 206, F	
		14 20-0N 12-0W	DISP: AUTHORIZED 05/08/84	
		14 21-0N 11-0W	ACRS: 65317.910	
		14 21-0N 12-0W		
		14 21-0N 13-0W		
		14 21-0N 14-0W		
		14 21-0N 15-0W		
		14 22-0N 12-0W		
		14 22-0N 13-0W		
		14 22-0N 14-0W		
		14 22-0N 15-0W		
		14 23-0N 15-0W		
		14 27-0N 19-0W		
5	LOT 6		CASE: AZA 019068	CITIZENS UTIL RURAL 100.00000% HOLDER
			TYPE: 286203 ROW-TEL & TELEG, FL	
			DISP: AUTHORIZED 03/22/84	
			ACRS: 00000.390	

* = REJECTED/SEGREGATED/ASSIGNED-OUT

 CASE TYPE: ALL DISPO: ALL

14 23-0N 18-0W

 GEOGRAPHIC STATE: ARIZONA MERIDIAN: 14 TOWNSHIP: 23-0N RANGE: 18-0W

SEC	SUBDIVISION	MIR_X-REFERENCE	NUMBER/TYPE/DISPOSITION/ACRES	PROPRIETOR/INTEREST/RELATIONSHIP
16	ALL		CASE: AZA 019123PT TYPE: 221006 EX-STATE SEC 206, F DISP: AUTHORIZED 09/10/85 ACRS: 99999.999	BLM ARIZONA SO 100.00000% ADMIN MGT ENT
1	LOT 19	14 24-0N 18-0W	CASE: AZA 019995 TYPE: 285003 ROW-POWER TRANS,FLP DISP: AUTHORIZED 04/22/85 ACRS: 00004.876	CITIZENS UTIL CO 100.00000% HOLDER/BILLEE
22	SE		CASE: AZA 020458 TYPE: 285003 ROW-POWER TRANS,FLP DISP: AUTHORIZED 05/09/85 ACRS: 00000.855	CITIZENS UTIL CO 100.00000% HOLDER/BILLEE
23	LOT 10	14 22-0N 18-0W	CASE: AZA 022631 TYPE: 281001 ROW-ROADS DISP: AUTHORIZED 09/01/89 ACRS: 00063.100	MOHAVE CNTY BD SUPV 100.00000% HOLDER
24	LOT 9,10,11,16,17			
26	NE,SE,SW			
34	NE,NW,SE,SW			
16	NWSW		CASE: AZA 023233 TYPE: 361113 NEGOTIATES SALES-AL DISP: CLOSED 05/09/89 ACRS: 00005.000	AEDER DAVE 100.00000% ENTRYMAN
34	N60' OF THE E1800' OF SE4		CASE: AZA 023421 TYPE: 281001 ROW-ROADS DISP: AUTHORIZED 09/08/88 ACRS: 00002.480	MOHAVE CNTY BD SUPV 100.00000% HOLDER
3	LOT 36		CASE: AZA 023719 TYPE: 292803 UNAUTHORIZED OCCUPA DISP: CLOSED 04/07/95 ACRS: 00000.060	RUCKER VALERA 100.00000% PARTY-IN-INTE
3	LOT 37		CASE: AZA 023720 TYPE: 292803 UNAUTHORIZED OCCUPA DISP: CLOSED 04/07/94 ACRS: 00000.230	JOHNSON ROSELYN 100.00000% PARTY-IN-INTE
3	LOT 35		CASE: AZA 023721 TYPE: 292803 UNAUTHORIZED OCCUPA DISP: CLOSED 04/07/94 ACRS: 00000.370	MITCHELL MAXIE 100.00000% PERMITTEE

 GEOGRAPHIC STATE: ARIZONA MERIDIAN: 14 TOWNSHIP: 23-0N RANGE: 18-0W

SEC	SUBDIVISION	N18-X-REFERENCE	NUMBER/TYPE/DISPOSITION/ACRES	PROPRIETOR/INTEREST/RELATIONSHIP
3	LOT 34		CASE: AZA 023722 TYPE: 292803 UNAUTHORIZED OCCUPA DISP: CLOSED 04/25/95 ACRS: 00000.310	HUMPHREY GERALDINE 100.00000% PARTY-IN-INTE
3	PT OF NESW		CASE: AZA 023723 TYPE: 292801 UNAUTHORIZED USE DISP: PENDING 04/13/96 ACRS: 00000.100	BRITTON JERRY 100.00000% PARTY-IN-INTE
3	PT OF LOT 17		CASE: AZA 023724 TYPE: 292801 UNAUTHORIZED USE DISP: PENDING 05/05/88 ACRS: 00000.001	VELTMAN MYLES 50.00000% PARTY-IN-INTE VELTMAN ERNA 50.00000% PARTY-IN-INTE
11	E2SW, W2SE, SESE		CASE: AZA 023797	BLM ARIZONA SO 100.00000% ADMIN MGT ENT
11	LOT 4, 6-17		TYPE: 312021 O&G LSE COMP-PD-198	
11	M3404 MS 3519		DISP: CLOSED 12/31/88	
12	MS 3404		ACRS: 02290.440	
12	NE, N2NW, SENW, S2			
12	LOT 1			
13	N2N2, SENE, SWNW			
13	LOT 6-15			
13	M3670 MS 4592			
14	MS 2519, 3670			
14	NENE			
14	LOT 3-18			
34	SWNE		CASE: AZA 024872 TYPE: 292801 UNAUTHORIZED USE DISP: CLOSED 08/25/92 ACRS: 00000.250	WOHLFORD MARGUERITA 100.00000% PARTY-IN-INTE
5	SWSW <i>N/A</i>		CASE: AZA 025121 TYPE: 292801 UNAUTHORIZED USE DISP: CLOSED 05/23/94 ACRS: 00000.100	BLM KINGMAN RA 100.00000% PARTY-IN-INTE
5	SW <i>N/A</i>		CASE: AZA 025201 TYPE: 380913 SURFACE MGT-NOTICE DISP: CLOSED 05/18/94 ACRS: 00002.000	CYPRUS MINERAL PARK 100.00000% OPERATOR
4	NESWNW, N2SENW	14 24-0N 18-0W	CASE: AZA 025261	CHLORIDE WATER CORP 100.00000% HOLDER/BILLEE
4	LOT 4, 20 <i>N/A</i>	14 24-0N 19-0W	TYPE: 287001 ROW-WATER FACILITY DISP: AUTHORIZED 10/01/92 ACRS: 00010.400	

 GEOGRAPHIC STATE: ARIZONA MERIDIAN: 14 TOWNSHIP: 23-0N RANGE: 18-0W

SEC	SUBDIVISION	MIR_X-REFERENCE	NUMBER/TYPE/DISPOSITION/ACRES	PROPRIETOR/INTEREST/RELATIONSHIP
5 32	N2 S2	<i>N/A</i>	CASE: AZA 025404 TYPE: 380913 SURFACE MGT-NOTICE DISP: CLOSED 07/28/94 ACRS: 00001.000	CITIZENS UTIL CO 100.00000% OPERATOR
30	SWNE		CASE: AZA 025454 TYPE: 292801 UNAUTHORIZED USE DISP: CLOSED 07/28/95 ACRS: 00000.100	BLM KINGMAN RA 100.00000% PARTY-IN-INTE
5	N2	<i>N/A</i>	14 24-0N 18-0W CASE: AZA 025461 TYPE: 380913 SURFACE MGT-NOTICE DISP: AUTHORIZED 06/19/92 ACRS: 00001.000	CITIZENS UTIL CO 100.00000% OPERATOR
31	NW		14 23-0N 17-0W CASE: AZA 025514 TYPE: 380913 SURFACE MGT-NOTICE DISP: AUTHORIZED 08/09/91 ACRS: 00002.000	BRITTON EUAL 100.00000% OPERATOR
22	SE		CASE: AZA 026189 TYPE: 380910 SURFACE MGT-PLAN DISP: AUTHORIZED 12/05/87 ACRS: 00017.800	TSC ENTERPRISES INC 100.00000% OPERATOR
4 4	S2 OF LOT 17 LOT 18	<i>NA</i>	CASE: AZA 02623001 TYPE: 291200 R AND PP LEASE DISP: CLOSED 10/01/92 ACRS: 00010.500	CHLORIDE VOLUNTARY 100.00000% APPLICANT
4 4	S2 OF LOT 17 LOT 18	<i>N/A</i>	CASE: AZA 02623002 TYPE: 291200 R AND PP LEASE DISP: CLOSED 10/21/92 ACRS: 00002.000	BLM KINGMAN RA 100.00000% APPLICANT
20	NW		CASE: AZA 026435 TYPE: 292006 PERMITS SEC 302, FL DISP: CLOSED 03/01/94 ACRS: 00160.000	AZ SHWY 100.00000% PERMITTEE
20 32	W2SW N2NE		14 23-0N 19-0W CASE: AZA 026521 14 24-0N 19-0W TYPE: 282103 FED AID HIGHWAY (SE 14 25-0N 19-0W DISP: AUTHORIZED 03/18/92 14 25-0N 20-0W ACRS: 00236.500 14 26-0N 20-0W	FEDERAL HWY ADM #9 100.00000% HOLDER

GEOGRAPHIC STATE: ARIZONA MERIDIAN: 14 TOWNSHIP: 23-0N RANGE: 18-0W

SEC	SUBDIVISION	NIR_X-REFERENCE	NUMBER/TYPE/DISPOSITION/ACRES	PROPRIETOR/INTEREST/RELATIONSHIP
20	SWSW		CASE: AZA 027290 TYPE: 281001 ROW-ROADS DISP: AUTHORIZED 12/07/92 ACRS: 00000.900	MOHAVE CNTY BD SUPV 100.00000% HOLDER
20	NW		CASE: AZA 027301 TYPE: 282104 MATERIAL SITES (SEC DISP: AUTHORIZED 12/28/92 ACRS: 00070.000	AZ SHWY 0.00000% PARTY-IN-INTE FEDERAL HWY ADM #9 100.00000% HOLDER
34	SNW		CASE: AZA 027365 TYPE: 292801 UNAUTHORIZED USE DISP: CLOSED 05/04/95 ACRS: 00000.100	GOLLNER FRED 100.00000% PARTY-IN-INTE
34	NE		CASE: AZA 027368 TYPE: 292801 UNAUTHORIZED USE DISP: CLOSED 12/28/92 ACRS: 00000.100	TOLES DOUGLAS 100.00000% PARTY-IN-INTE
4	E 384' OF S 146' OF LOT 17	<i>N/A</i>	CASE: AZA 027700 TYPE: 274000 SALE-REC & PUB PURP DISP: CLOSED 09/09/93 ACRS: 00005.500	VETERANS POST 2190 100.00000% APPLICANT
4	E 552' OF LOT 18			
20	W2SW		14 6-0N 4-0W	CASE: AZA 027844
32	N2NE	14 6-0N 12-0W	TYPE: 286203 ROW-TEL & TELEG, FL	
		14 7-0N 4-0W	DISP: AUTHORIZED 01/20/94	
		14 7-0N 12-0W	ACRS: 00133.333	
		14 7-0N 13-0W		
		14 8-0N 13-0W		
		14 9-0N 13-0W		
		14 9-0N 14-0W		
		14 10-0N 14-0W		
		14 11-0N 15-0W		
		14 12-0N 15-0W		
		14 13-0N 15-0W		
		14 13-0N 16-0W		
		14 14-0N 16-0W		
		14 14-0N 17-0W		
		14 15-0N 17-0W		
		14 15-0N 18-0W		
		14 16-0N 18-0W		
		14 16-2N 18-0W		
		14 17-0N 18-0W		
		14 18-0N 18-0W		
		14 19-0N 17-0W		
		14 20-0N 17-0W		
		14 21-0N 18-0W		

 GEOGRAPHIC STATE: ARIZONA MERIDIAN: 14 TOWNSHIP: 23-0N RANGE: 18-0W

SEC	SUBDIVISION	MIR	X-REFERENCE	NUMBER	TYPE	DISPOSITION	ACRES	PROPRIETOR	INTEREST	RELATIONSHIP
		14	21-0N	19-0W						
		14	21-0N	20-0W						
		14	22-0N	18-0W						
		14	23-0N	19-0W						
		14	24-0N	19-0W						
		14	25-0N	19-0W						
		14	25-0N	20-0W						
		14	26-0N	20-0W						
		14	27-0N	21-0W						
		14	28-0N	21-0W						
20	W2SW	14	6-0N	4-0W	CASE:	AZA	02784401	ELECTRIC LIGHTWAVE	100.00000%	HOLDER/BILLEE
32	N2NE	14	6-0N	12-0W	TYPE:	280004	ROW TEMP USE PERMIT			
		14	7-0N	4-0W	DISP:	AUTHORIZED	01/20/94			
		14	7-0N	12-0W	ACRS:	00400.000				
		14	7-0N	13-0W						
		14	8-0N	13-0W						
		14	9-0N	13-0W						
		14	9-0N	14-0W						
		14	10-0N	14-0W						
		14	11-0N	15-0W						
		14	12-0N	15-0W						
		14	13-0N	15-0W						
		14	13-0N	16-0W						
		14	14-0N	16-0W						
		14	14-0N	17-0W						
		14	15-0N	17-0W						
		14	15-0N	18-0W						
		14	16-0N	18-0W						
		14	16-2N	18-0W						
		14	17-0N	18-0W						
		14	18-0N	18-0W						
		14	19-0N	17-0W						
		14	20-0N	17-0W						
		14	21-0N	18-0W						
		14	21-0N	19-0W						
		14	21-0N	20-0W						
		14	22-0N	18-0W						
		14	23-0N	19-0W						
		14	24-0N	19-0W						
		14	25-0N	19-0W						
		14	25-0N	20-0W						
		14	26-0N	20-0W						
		14	27-0N	21-0W						
		14	28-0N	21-0W						

 GEOGRAPHIC STATE: ARIZONA MERIDIAN: 14 TOWNSHIP: 23-0N RANGE: 18-0W

SEC	SUBDIVISION	N18-X-REFERENCE	NUMBER/TYPE/DISPOSITION/ACRES	PROPRIETOR/INTEREST/RELATIONSHIP
3	SWNESW		CASE: AZA 027884 TYPE: 292802 UNAUTHORIZED DEVELO DISP: CLOSED 08/31/93 ACRS: 00000.200	INMAN TOM 100.00000% PARTY-IN-INTE
3	SWSW		CASE: AZA 027887 TYPE: 292801 UNAUTHORIZED USE DISP: CLOSED 05/04/95 ACRS: 00000.230	CHLORIDE VOLUNTARY 100.00000% PARTY-IN-INTE
3	LOT 36		CASE: AZA 028542 TYPE: 292006 PERMITS SEC 302, FL DISP: CLOSED 05/05/95 ACRS: 00000.060	RUCKER VALERA 100.00000% PERMITTEE
3	LOT 36		CASE: AZA 028543 TYPE: 272000 SALE-SEC 203 & 209 DISP: AUTHORIZED 05/05/95 ACRS: 00000.060	RUCKER VALERA 100.00000% PATENTEE
3	LOT 37		CASE: AZA 028544 TYPE: 292006 PERMITS SEC 302, FL DISP: CLOSED 05/31/95 ACRS: 00000.230	JOHNSON ROSELYN 100.00000% PERMITTEE
3	LOT 37		CASE: AZA 028545 TYPE: 271000 SALE-PUBLIC LANDS-F DISP: AUTHORIZED 05/31/95 ACRS: 00000.230	JOHNSON ROSELYN 100.00000% PATENTEE
3	LOT 35		CASE: AZA 028546 TYPE: 292006 PERMITS SEC 302, FL DISP: CLOSED 11/20/95 ACRS: 00000.370	MITCHELL MAXIE 100.00000% PERMITTEE
3	LOT 34,35		CASE: AZA 028547 TYPE: 272000 SALE-SEC 203 & 209 DISP: AUTHORIZED 11/09/95 ACRS: 00000.680	MITCHELL MAXIE 100.00000% PATENTEE
3	LOT 21	14 24-0N 18-0W	CASE: AZA 028584 TYPE: 281001 ROW-ROADS DISP: CLOSED 09/26/94 ACRS: 00003.270	SUNSET MARBLE LLC 100.00000% APPLICANT

 GEOGRAPHIC STATE: ARIZONA MERIDIAN: 14 TOWNSHIP: 23-0N RANGE: 18-0W

SEC	SUBDIVISION	MIR_X-REFERENCE	NUMBER/TYPE/DISPOSITION/ACRES	PROPRIETOR/INTEREST/RELATIONSHIP
013	E2E2SE	14 23-0N 17-0W	CASE: AZA 028585 TYPE: 380913 SURFACE MGT-NOTICE DISP: AUTHORIZED 05/14/94 ACRS: 00004.000	CYPRUS MINERAL PARK 100.00000% OPERATOR
*25	SENE, E2SE	14 1-0N 14-0E	CASE: AZA 028633FD	BLM PHOENIX DO 100.00000% ADMIN MGT ENT
*25	S2NENE, E2SESW	14 1-0N 15-0E	TYPE: 220100 EX-BLM SEC 206, FLP	
*25	E2E2SWNE, E2E2W2SE	14 14-0N 9-0W	DISP: PENDING 04/25/94	
*26	LOT 24	14 14-0N 10-0W	ACRS: 09692.050	
		14 15-0N 10-0W		
		14 17-0N 13-0W		
		14 17-0N 18-0W		
		14 17-0S 12-0E		
		14 17-0S 13-0E		
		14 18-0N 13-0W		
		14 18-0S 12-0E		
		14 22-0N 18-0W		
11	LOT 6		CASE: AZA 028680	MOHAVE CNTY BD SUPV 100.00000% PARTY-IN-INTE
12	NWNWSW		TYPE: 292801 UNAUTHORIZED USE DISP: CLOSED 07/22/94 ACRS: 00000.480	
1	SWSWSW		CASE: AZA 028681	MOHAVE CNTY BD SUPV 100.00000% APPLICANT
3	LOT 26		TYPE: 286001 ROW-COMM SITE-FLPMA	
11	LOT 6, 8, 9, 13		DISP: AUTHORIZED 12/20/94	
12	W2NWNW, NESWNW, E2SESW		ACRS: 00005.210	
12	N2N2SW			
12	LOT 1			
23	LOT 10	14 23-0N 17-0W	CASE: AZA 028693	CITIZENS UTIL RURAL 100.00000% APPLICANT
24	LOT 9, 10, 11, 16, 17		TYPE: 286200 ROW-TELEPHONE-TELEG	
26	NE, SW		DISP: AUTHORIZED 12/12/95	
26	SESESW		ACRS: 00006.470	
34	E2NE, SWNE			
34	N2N2S2			
026	NWNESE		CASE: AZA 028788	CYPRUS MINERAL PARK 100.00000% OPERATOR
			TYPE: 380913 SURFACE MGT-NOTICE DISP: AUTHORIZED 10/21/94 ACRS: 00002.000	
3	LOT 34		CASE: AZA 028922	BLM KINGMAN RA 100.00000% ADMIN MGT ENT
			TYPE: 271000 SALE-PUBLIC LANDS-F DISP: CLOSED 03/01/95 ACRS: 00000.310	

* = REJECTED/SEGREGATED/ASSIGNED-OUT

 GEOGRAPHIC STATE: ARIZONA MERIDIAN: 14 TOWNSHIP: 23-ON RANGE: 18-OW

SEC	SUBDIVISION	GRID_X-REFERENCE	NUMBER/TYPE/DISPOSITION/ACRES	PROPRIETOR/INTEREST/RELATIONSHIP
026	W2W2SE		CASE: AZA 029134 TYPE: 380913 SURFACE MGT-NOTICE DISP: AUTHORIZED 04/23/95 ACRS: 00004.600	CYPRUS MINERAL PARK 100.00000% OPERATOR
3	PT OF NESW		CASE: AZA 029609 TYPE: 292803 UNAUTHORIZED OCCUPA DISP: PENDING 04/15/96 ACRS: 00000.250	MORRING BARBARA 100.00000% PARTY-IN-INTE
20	SWSW		CASE: AZA 029760 TYPE: 286203 ROW-TEL & TELEG, FL DISP: PENDING 08/20/96 ACRS: 00000.290	CITIZENS UTIL RURAL 100.00000% APPLICANT
4	N2 OF LOT 12		CASE: AZAR 0026865 TYPE: 287300 ROW-WATER PLANTS DISP: AUTHORIZED 04/13/61 ACRS: 00000.920	SMALLER JAMES E 50.00000% HOLDER/BILLEE SMALLER MARGIE 50.00000% HOLDER/BILLEE
3	LOT 26		CASE: AZAR 0031020 TYPE: 287300 ROW-WATER PLANTS DISP: AUTHORIZED 09/21/61 ACRS: 00000.200	CHLORIDE WATER CORP 100.00000% HOLDER
26 34	NE, SENW, SW NE, S2	14 20-ON 18-OW 14 21-ON 18-OW 14 22-ON 18-OW	CASE: AZAR 0032609 TYPE: 287300 ROW-WATER PLANTS DISP: AUTHORIZED 11/17/65 ACRS: 00048.070	CYPRUS MINERAL PARK 100.00000% HOLDER/BILLEE
23 24 26 34 34	LOT 10 LOT 7, 8, 9, 10, 11, 16, 17 W2NE, NESW, S2SW, SENW NEW 12KV - N2N2N2SE E2NE, SWNE, NWSE, E2SW, SWSW	14 22-ON 18-OW	CASE: AZAR 0033296 TYPE: 285003 ROW-POWER TRANS, FLP DISP: AUTHORIZED 01/30/89 ACRS: 00017.350	CITIZENS UTIL CO 100.00000% HOLDER/BILLEE
24	LOT 7	14 23-ON 17-OW	CASE: AZAR 0033343 TYPE: 288100 ROW-O&G PIPELINES DISP: AUTHORIZED 12/03/65 ACRS: 00030.090	CITIZEN UTILITIES CO 100.00000% HOLDER/BILLEE
32 32	SESW, S2SE SWSW		CASE: AZAR 0033347 TYPE: 285002 ROW-POWER TRANS LIN DISP: AUTHORIZED 11/02/65 ACRS: 00001.515	CITIZENS UTIL CO 100.00000% HOLDER/BILLEE

GEOGRAPHIC STATE: ARIZONA MERIDIAN: 14 TOWNSHIP: 23-0N RANGE: 18-0W

SEC	SUBDIVISION	MIR_X-REFERENCE	NUMBER/TYPE/DISPOSITION/ACRES	PROPRIETOR/INTEREST/RELATIONSHIP
4	LOT 17, 18	N/A	CASE: AZAR 0034355 TYPE: 240006 R&PP CLASS DISP: CLOSED 10/01/65 ACRS: 00020.500	MOHAVE CNTY SCH #11 100.00000% PATENTEE
4	N 10 AC LOT 17	N/A	CASE: AZAR 003435501 TYPE: 274000 SALE-REC & PUB PURP DISP: CLOSED 08/25/92 ACRS: 00020.500	MOHAVE CNTY SCH #11 100.00000% PATENTEE
4	S 2.82 AC OF LOT 17 LOT 18	N/A	CASE: AZAR 003435502 TYPE: 274002 R AND PP RECONVEYED DISP: AUTHORIZED 12/01/78 ACRS: 00010.000	BLM KINGMAN RA 100.00000% ADMIN MGT ENT
4	N 10 ACRES OF LOT 17	N/A	CASE: AZAR 003435503 TYPE: 274002 R AND PP RECONVEYED DISP: AUTHORIZED 01/27/92 ACRS: 00010.500	BLM KINGMAN RA 100.00000% ADMIN MGT ENT
004	S2 LOT 17	N/A	CASE: AZAR 003435504 TYPE: 274000 SALE-REC & PUB PURP DISP: AUTHORIZED 10/09/92 ACRS: 00007.680	CHLORIDE VFW 2190 100.00000% PATENTEE
004	LOT 18	N/A	CASE: AZAR 003435505 TYPE: 274002 R AND PP RECONVEYED DISP: AUTHORIZED 02/21/95 ACRS: 00002.820	BLM KINGMAN RA 100.00000% ADMIN MGT ENT CHLORIDE SCH DI #11 0.00000% PATENTEE
*04	S2 LOT 17	N/A	CASE: AZPHX 0034352 TYPE: 285003 ROW-POWER TRANS,FLP DISP: AUTHORIZED 03/19/91 ACRS: 00447.680	CITIZENS UTIL CO 100.00000% HOLDER/BILLEE
3	LOT 31	14 14-0N 20-0W		
4	LOT 3,4,16,17	14 15-0N 19-0W		
5	LOT 1,2	14 15-0N 20-0W		
10	W2E2	14 16-0N 19-0W		
13	SWSE	14 16-0N 20-0W		
13	LOT 8,9,14,15	14 16-2N 18-0W		
15	W2NE,SENE,E2SE	14 16-2N 19-0W		
22	NENE	14 17-0N 16-0W		
23	NESW,S2SW,SWSE	14 17-0N 17-0W		
23	LOT 5,6,9,10	14 17-0N 18-0W		
24	LOT 8,9,10,11,16,17	14 18-0N 16-0W		
25	LOT 24	14 18-0N 17-0W		
26	NE,NENW,N2SE,SESE	14 19-0N 17-0W		
*01	S2SW,SWSE	14 19-0N 18-0W		
*01	LOT 31	14 19-0N 19-0W		
*02	NWNW LESS MS3353 LOT 12	14 19-0N 20-0W		
*03	E2SW	14 20-0N 17-0W		
		14 20-0N 18-0W		
		14 20-0N 20-0W		

* = REJECTED/SEGREGATED/ASSIGNED-OUT

GEOGRAPHIC STATE: ARIZONA MERIDIAN: 14 TOWNSHIP: 23-0N RANGE: 18-0W

SEC	SUBDIVISION	MIR_X-REFERENCE	NUMBER/TYPE/DISPOSITION/ACRES	PROPRIETOR/INTEREST/RELATIONSHIP
		14 21-0N 17-0W		
		14 21-0N 20-0W		
		14 21-0N 21-0W		
		14 22-0N 17-0W		
		14 22-0N 18-0W		
		14 23-0N 19-0W		
		14 23-0N 20-0W		
		14 24-0N 18-0W		
		14 29-0N 21-0W		
		14 29-0N 22-0W		
20	SW	14 21-0N 17-0W	CASE: AZPHX 0077512	AZ SHWY 100.00000% HOLDER
32	NE		TYPE: 282105 FED AID HIGHWAY (SE)	
			DISP: AUTHORIZED 04/15/81	
			ACRS: 00000.100	
32	NENE	14 23-0N 19-0W	CASE: AZPHX 0077512T	AZ SHWY 100.00000% APPLICANT
			TYPE: 282105 FED AID HIGHWAY (SE)	
			DISP: CLOSED 09/26/91	
			ACRS: 00000.100	
4	S2NW	14 21-0N 17-0W	CASE: AZPHX 0078948	CITIZENS UTIL CO 100.00000% HOLDER
4	LOT 12, 20	14 22-0N 18-0W	TYPE: 285130 ROW-BOULDER CAN PRO	
5	SENW, S2NE	14 23-0N 19-0W	DISP: AUTHORIZED 05/06/83	
5	LOT 6	14 24-0N 19-0W	ACRS: 00001.000	
6	SENW	14 25-0N 19-0W		
6	S2NE	14 25-0N 20-0W		
6	LOT 5	14 26-0N 20-0W		
18	SW, SWNW	14 27-0N 21-0W		
20	SWSW	14 28-0N 21-0W		
32	NWNE, NESWNE	14 28-0N 22-0W		
32	SESWNE, SENE, E2SE	14 29-0N 22-0W		
		14 30-0N 22-0W		
		14 30-0N 23-0W		
4	S2NW, NWSW	14 23-0N 19-0W	CASE: AZPHX 0079151	MOHAVE CNTY BD SUPV 100.00000% HOLDER
4	LOT 21-23		TYPE: 281001 ROW-ROADS	
4	LOT 20		DISP: AUTHORIZED 06/12/40	
5	S2		ACRS: 00107.500	
8	NWNWNW			
*B4	LOT 6 EXCEPT BIG BOY			
*D4	PATENTED MINING CLAIM			
*D6	SESESE			
5	LOT 5	14 23-0N 19-0W	CASE: AZPHX 0081417	MORRISON DEAN 100.00000% HOLDER/BILLEE
6	E2SW	14 24-0N 18-0W	TYPE: 287300 ROW-WATER PLANTS	
6	LOT 7		DISP: AUTHORIZED 10/02/72	
7	LOT 1		ACRS: 00004.060	

* = REJECTED/SEGREGATED/ASSIGNED-OUT

CASE TYPE: ALL DISPO: ALL

14 23-0N 18-0W

GEOGRAPHIC STATE: ARIZONA MERIDIAN: 14 TOWNSHIP: 23-0N RANGE: 18-0W

SEC	SUBDIVISION	MIR_X-REFERENCE	NUMBER/TYPE/DISPOSITION/ACRES	PROPRIETOR/INTEREST/RELATIONSHIP
16	SESENW,E2SW	14 20-0N 17-0W	CASE: AZPHX 0086604	AT & SF RR CO 100.00000% HOLDER
21	NENW,W2NE,SE	14 21-0N 17-0W	TYPE: 284200 RR & STATIONS OUTSI	
28	E2E2	14 21-0N 18-0W	DISP: CLOSED 05/15/86	
33	E2E2	14 22-0N 18-0W	ACRS: 00484.850	
7	N2S2	14 23-0N 19-0W	CASE: AZPHX 0086605	WESTERN AZ RAILROAD 100.00000% HOLDER
8	N2S2,SENE		TYPE: 284200 RR & STATIONS OUTSI	
9	S2NW,NESW,W2NE		DISP: CLOSED 05/15/86	
9	SESW		ACRS: 00130.900	
9	NWNWSE			

 GEOGRAPHIC STATE: ARIZONA MERIDIAN: 14 TOWNSHIP: 24-0N RANGE: 18-0W

SEC	SUBDIVISION	MIR_X-REFERENCE	NUMBER/TYPE/DISPOSITION/ACRES	PROPRIETOR/INTEREST/RELATIONSHIP
34	NESW		CASE: AZA 003272	CHLORIDE WATER CORP 100.00000% HOLDER
34	LOT 5		TYPE: 287300 ROW-WATER PLANTS DISP: AUTHORIZED 07/31/69 ACRS: 00003.870	
34	NESW		CASE: AZA 005483	CITIZENS UTIL CO 100.00000% HOLDER/BILLEE
34	LOT 5		TYPE: 285002 ROW-POWER TRANS LIN DISP: AUTHORIZED 01/23/73 ACRS: 00000.960	
14	SWSW	14 23-0N 18-0W	CASE: AZA 007017	BLM PHOENIX DO 100.00000% HOLDER
15	S2S2	14 23-0N 19-0W	TYPE: 281008 ROW-ROADS FED 44LD5	
14	SESW, S2SE	14 24-0N 19-0W	DISP: AUTHORIZED 08/11/72 ACRS: 00378.790	
20	SWSW, NESW, SWNE, N2NE			
21	NWNWNW			
23	NWNW, SENW, SWNE, E2SE			
25	NWNW, SENW, NESW, SESW, SWSE			
26	NENENE			
29	NWNWNW			
30	NESW, NWSE, SWNE, NENE			
30	LOT 4			
36	W2NE, NENW, W2SE			
14	SE, NE		CASE: AZA 007511 TYPE: 281001 ROW-ROADS DISP: CLOSED 12/01/86 ACRS: 00005.000	CORBRIDGE RICHARD M 100.00000% APPLICANT
34	NESW		CASE: AZA 007735 TYPE: 287300 ROW-WATER PLANTS DISP: AUTHORIZED 06/07/74 ACRS: 00001.080	CHLORIDE WATER CORP 100.00000% HOLDER
34	N2N2SW		CASE: AZA 008051 TYPE: 285002 ROW-POWER TRANS LIN DISP: AUTHORIZED 08/05/74 ACRS: 00000.454	CITIZENS UTIL CO 100.00000% HOLDER/BILLEE
10	ALL		CASE: AZA 010299	ANSCHUTZ CORP 50.00000% LESSEE
14	ALL		TYPE: 311111 O&G LSE NONCOMP PUB	TEXOMA PROD CO 50.00000% LESSEE
15	ALL		DISP: CLOSED 03/27/91	
*12	ALL		ACRS: 02560.000	
17	ALL		CASE: AZA 010593	DANSON OIL CORP 100.00000% LESSEE
18	E2, E2W2		TYPE: 311111 O&G LSE NONCOMP PUB	
18	LOT 2-4		DISP: CLOSED 01/02/92	
*14	ALL		ACRS: 01876.530	
*27	NE, W2, NWSE			
*27	LOT 1-3			
* = REJECTED/SEGREGATED/ASSIGNED-OUT				

 GEOGRAPHIC STATE: ARIZONA MERIDIAN: 14 TOWNSHIP: 24-0N RANGE: 18-0W

SEC	SUBDIVISION	MIR_X-REFERENCE	NUMBER/TYPE/DISPOSITION/ACRES	PROPRIETOR/INTEREST/RELATIONSHIP
20	ALL		CASE: AZA 010594	DANSON OIL CORP 100.00000% LESSEE
21	ALL		TYPE: 311111 O&G LSE NONCOMP PUB	
*22	ALL		DISP: CLOSED 01/02/92	
*23	ALL		ACRS: 02560.000	
19	E2,E2W2		CASE: AZA 010595	DANSON OIL CORP 100.00000% LESSEE
19	LOT 1-4		TYPE: 311111 O&G LSE NONCOMP PUB	
30	E2,E2W2		DISP: CLOSED 01/02/92	
30	LOT 1-4		ACRS: 02283.100	
*31	NE,E2NW,NESW,N2SE			
*31	LOT 1-7			
*34	NW LESS MS PAT 914181			
*34	MS PAT 914181 IN NW			
*34	N2NE,SWNE			
*34	LOT 1			
29	NWNWNW		CASE: AZA 010596	DANSON OIL CORP 100.00000% LESSEE
*28	ALL		TYPE: 311111 O&G LSE NONCOMP PUB	
*29	E2,E2NW,E2NWNW,SWNWNW		DISP: CLOSED 01/02/92	
*29	SWNW,SW		ACRS: 02495.380	
*32	N2,N2S2			
*32	LOT 1-4			
*33	NESE EXCL PAT 914181			
*33	N2N2,SENE,S2NW,N2SW			
*33	LOT 1-6			
8	NE,N2SW,SESW		CASE: AZA 013841	BASIC EARTH SCIENCE 100.00000% LESSEE
*08	NW,SE		TYPE: 311111 O&G LSE NONCOMP PUB	
*24	NW,SE		DISP: CLOSED 02/06/92	
*24	NE,SW		ACRS: 01218.760	
*26	NW,SE			
*26	NE,SW			
*36	LOTS 1-4 LESS PAT NC			
*36	NW,SE			
*36	NE			
8	NW,SE		CASE: AZA 013841A	CHEROKEE PROPERTIES 100.00000% LESSEE
*24	NW,SE		TYPE: 311111 O&G LSE NONCOMP PUB	
*26	NW,SE		DISP: CLOSED 02/06/92	
*36	NW,N2S2		ACRS: 01280.000	
4	SW		CASE: AZA 013842	BASIC EARTH SCIENCE 100.00000% LESSEE
4	LOT 1,2		TYPE: 311111 O&G LSE NONCOMP PUB	
6	E2SW		DISP: CLOSED 02/06/92	
6	LOT 1,2,5,6		ACRS: 01105.594	
*04	SE			
*04	LOT 3,4			
*06	SE			
*06	LOT 3,4			
* =	REJECTED/SEGREGATED/ASSIGNED-OUT			

GEOGRAPHIC STATE: ARIZONA MERIDIAN: 14 TOWNSHIP: 24-0N RANGE: 18-0W

SEC	SUBDIVISION	MIR_X-REFERENCE	NUMBER/TYPE/DISPOSITION/ACRES	PROPRIETOR/INTEREST/RELATIONSHIP
*25	NW, SE			
*25	NE, SW			
*35	LOTS 1-5, S2S2N2, NESW			
*35	N2SE LESS PAT MC			
*35	N2N2, N2S2N2			
4	SE		CASE: AZA 013842A	CHEROKEE PROPERTIES 100.00000% LESSEE
4	LOT 3, 4		TYPE: 311111 O&G LSE NONCOMP PUB	
6	SE		DISP: CLOSED 02/06/92	
6	LOT 3, 4		ACRS: 01081.930	
*25	NW, SE			
*35	N2N2, N2S2S2			
3	S2	14 25-0N 18-0W	CASE: AZA 018013	PHILLIPS MARIE C 100.00000% APPLICANT
3	LOT 1-4		TYPE: 311211 O&G LSE SIMO PUBLIC	
			DISP: CLOSED 02/12/92	
			ACRS: 02437.600	
2	S2	14 11-0N 11-0W	CASE: AZA 018606PT	BLM KINGMAN RA 100.00000% ADMIN NGT ENT
2	LOT 1, 2, 3	14 11-0N 12-0W	TYPE: 221006 EX-STATE SEC 206, F	
16	ALL	14 12-0N 13-0W	DISP: AUTHORIZED 05/08/84	
		14 12-0N 15-0W	ACRS: 65318.290	
		14 13-0N 12-0W		
		14 13-0N 15-0W		
		14 15-0N 12-0W		
		14 16-0N 14-0W		
		14 16-2N 13-0W		
		14 16-2N 14-0W		
		14 16-2N 19-0W		
		14 16-2N 20-0W		
		14 17-0N 13-0W		
		14 17-0N 18-0W		
		14 17-0N 19-0W		
		14 17-0N 20-0W		
		14 17-0N 21-0W		
		14 18-0N 16-0W		
		14 18-0N 17-0W		
		14 18-0N 18-0W		
		14 18-0N 19-0W		
		14 18-0N 20-0W		
		14 18-0N 21-0W		
		14 19-0N 16-0W		
		14 19-0N 17-0W		
		14 19-0N 18-0W		
		14 19-0N 19-0W		
		14 19-0N 21-0W		
		14 20-0N 16-0W		
		14 20-0N 17-0W		
		14 20-0N 19-0W		
		14 20-0N 20-0W		

* = REJECTED/SEGREGATED/ASSIGNED-OUT

GEOGRAPHIC STATE: ARIZONA MERIDIAN: 14 TOWNSHIP: 24-0N RANGE: 18-0W

SEC	SUBDIVISION	NIR_X-REFERENCE	NUMBER/TYPE/DISPOSITION/ACRES	PROPRIETOR/INTEREST/RELATIONSHIP
		14 21-0N 17-0W		
		14 21-0N 19-0W		
		14 21-0N 20-0W		
		14 22-0N 18-0W		
		14 22-0N 20-0W		
		14 23-0N 19-0W		
		14 23-0N 21-0W		
		14 24-0N 20-0W		
		14 24-0N 21-0W		
		14 25-0N 17-0W		
		14 25-0N 18-0W		
		14 25-0N 21-0W		
		14 26-0N 17-0W		
		14 26-0N 18-0W		
		14 26-0N 20-0W		
		14 26-0N 21-0W		
33	NESENE		CASE: AZA 018819 TYPE: 287001 ROW-WATER FACILITY DISP: CLOSED 10/08/86 ACRS: 00010.000	CHLORIDE WATER CORP 100.00000% HOLDER
36	SWSWNE, SESENE, NENESW		CASE: AZA 019122 TYPE: 286001 ROW-COMM SITE-FLPMA DISP: AUTHORIZED 07/16/84 ACRS: 00001.210	MCI 0950/642 0.00000% BILLEE MCI 1103/642 100.00000% HOLDER
36	NWNWSE			
34	NESW, NWSE		CASE: AZA 019155 TYPE: 287001 ROW-WATER FACILITY DISP: CLOSED 10/09/87 ACRS: 00000.630	CHLORIDE WATER CORP 100.00000% HOLDER
34	LOT 5			
35	LOT 2, 3, 4, 5	14 23-0N 18-0W	CASE: AZA 019995 TYPE: 285003 ROW-POWER TRANS, FLP DISP: AUTHORIZED 04/22/85 ACRS: 00004.876	CITIZENS UTIL CO 100.00000% HOLDER/BILLEE
36	SWNE, SENW, NESW, NWSE			
36	LOT 2, 3, 4			
34	NESW, NWSE, SWNE, SENW		CASE: AZA 022097 TYPE: 287001 ROW-WATER FACILITY DISP: CLOSED 06/17/88 ACRS: 00001.049	CHLORIDE WATER CORP 100.00000% APPLICANT
34	LOT 5			
2	LOT 4	14 1-0S 10-0E 14 5-0N 2-0E 14 11-0N 11-0W 14 11-0N 15-0W 14 12-0N 14-0W 14 12-0N 15-0W 14 12-0N 16-0W 14 13-0N 13-0W	CASE: AZA 022448PT TYPE: 221006 EX-STATE SEC 206, F DISP: AUTHORIZED 05/12/87 ACRS: 42694.470	BLM ARIZONA SO 100.00000% ADMIN MGT ENT

 GEOGRAPHIC STATE: ARIZONA MERIDIAN: 14 TOWNSHIP: 24-0N RANGE: 18-0W

SEC	SUBDIVISION	NIR	X-REFERENCE	NUMBER	TYPE	DISPOSITION	ACRES	PROPRIETOR	INTEREST	RELATIONSHIP
		14	13-0N	14-0W						
		14	13-0N	15-0W						
		14	13-0N	16-0W						
		14	14-0N	12-0W						
		14	15-0N	10-0W						
		14	15-0N	13-0W						
		14	16-0N	10-0W						
		14	16-0N	13-0W						
		14	16-2N	12-0W						
		14	17-0N	12-0W						
		14	17-0N	13-0W						
		14	17-0N	14-0W						
		14	18-0N	13-0W						
		14	19-0N	19-0W						
		14	19-0N	20-0W						
		14	20-0N	20-0W						
		14	20-0S	21-0E						
		14	21-0N	17-0W						
		14	21-0N	20-0W						
		14	21-0S	18-0E						
		14	21-0S	21-0E						
		14	21-0S	22-0E						
		14	22-0N	19-0W						
		14	22-0N	20-0W						
		14	22-0N	21-0W						
		14	22-0S	21-0E						
		14	23-0N	17-0W						
		14	23-0N	20-0W						
		14	24-0N	16-0W						
		14	24-0N	17-0W						
		14	24-0N	21-0W						
		14	25-0N	15-0W						
		14	25-0N	16-0W						
		14	25-0N	18-0W						
		14	25-0N	19-0W						
		14	25-0N	21-0W						
		14	26-0N	18-0W						
		14	26-0N	21-0W						
		14	27-0N	17-0W						
		14	27-0N	19-0W						
		14	27-0N	21-0W						
		14	28-0N	15-0W						
		14	28-0N	16-0W						
		14	28-0N	17-0W						
		14	28-0N	18-0W						
		14	28-0N	20-0W						
		14	29-0N	15-0W						
		14	29-0N	17-0W						
		14	30-0N	15-0W						
		14	30-0N	16-0W						

GEOGRAPHIC STATE: ARIZONA MERIDIAN: 14 TOWNSHIP: 24-0N RANGE: 18-0W

SEC	SUBDIVISION	MIR	X-REFERENCE	NUMBER/TYPE/DISPOSITION/ACRES	PROPRIETOR/INTEREST/RELATIONSHIP
1	S2	14	16-0N 12-0W	CASE: AZA 022859PT	MARTINEZ RAMON J 50.00000% OWNER
1	LOT 1-4	14	16-0N 14-0W	TYPE: 220100 EX-BLM SEC 206, FLP	REINGRUBER THOMAS R 50.00000% OWNER
13	SWNE	14	24-0N 17-0W	DISP: CLOSED 05/12/94	
		14	25-0N 16-0W	ACRS: 01131.500	
		14	28-0N 15-0W		
		14	28-0N 19-0W		
		14	29-0N 15-0W		
13	NWSW	14	24-0N 17-0W	CASE: AZA 022971PT	BLM ARIZONA SO 100.00000% ADMIN MGT ENT
*13	NESW, SWSW	14	25-0N 17-0W	TYPE: 220100 EX-BLM SEC 206, FLP	
		14	25-0N 18-0W	DISP: AUTHORIZED 04/04/88	
		14	26-0N 14-0W	ACRS: 07751.530	
		14	26-0N 15-0W		
		14	26-0N 17-0W		
		14	26-0N 18-0W		
		14	27-0N 17-0W		
8	N2SW, SENW, NE			CASE: AZA 023178	STUMP JEROLD R 100.00000% APPLICANT
				TYPE: 281001 ROW-ROADS	
				DISP: CLOSED 12/13/90	
				ACRS: 00003.480	
5	S2	14	10-0N 15-0W	CASE: AZA 023217AP	BLM ARIZONA SO 33.33333% ADMIN MGT ENT
5	LOT 1-4	14	10-0N 16-0W	TYPE: 220100 EX-BLM SEC 206, FLP	FWS 33.33333% ADMIN MGT ENT
7	NE, E2NW	14	10-0N 17-0W	DISP: AUTHORIZED 10/26/88	NPS 33.33333% ADMIN MGT ENT
9	ALL	14	10-0N 18-0W	ACRS: 99999.999	
		14	11-0N 15-0W		
		14	11-0N 16-0W		
		14	11-0N 18-0W		
		14	12-0N 13-0W		
		14	12-0N 14-0W		
		14	12-0N 15-0W		
		14	13-0N 12-0W		
		14	13-0N 13-0W		
		14	13-0N 14-0W		
		14	13-0N 15-0W		
		14	14-0N 12-0W		
		14	14-0N 18-0W		
		14	14-0N 19-0W		
		14	14-0N 20-2W		
		14	15-0N 12-0W		
		14	15-0N 18-0W		
		14	15-0N 20-0W		
		14	15-0N 20-2W		
		14	15-0N 21-0W		
		14	16-0N 20-0W		
		14	16-0N 20-2W		
		14	16-2N 19-0W		
		14	17-0N 16-0W		

* = REJECTED/SEGREGATED/ASSIGNED-OUT

GEOGRAPHIC STATE: ARIZONA MERIDIAN: 14 TOWNSHIP: 24-0N RANGE: 18-0W

SEC	SUBDIVISION	MIR	X-REFERENCE	NUMBER/TYPE/DISPOSITION/ACRES	PROPRIETOR/INTEREST/RELATIONSHIP
		14	17-0N 20-0W		
		14	18-0N 16-0W		
		14	18-0N 17-0W		
		14	18-0N 20-0W		
		14	19-0N 16-0W		
		14	19-0N 17-0W		
		14	19-0N 20-0W		
		14	20-0N 20-0W		
		14	25-0N 17-0W		
		14	25-0N 18-0W		
		14	29-0N 11-0W		
		14	30-0N 11-0W		
		14	30-0N 15-0W		
		14	30-0N 16-0W		
		14	31-0N 11-0W		
		14	31-0N 12-0W		
		14	31-0N 13-0W		
		14	31-0N 15-0W		
7	LOT 1-4	14	10-0N 15-0W	CASE: AZA 023217PT	SANTA FE PACIFIC RR 100.00000% OWNER
*05	S2	14	10-0N 16-0W	TYPE: 220100 EX-BLM SEC 206, FLP	
*05	LOT 1-4	14	10-0N 17-0W	DISP: CLOSED 03/19/91	
*07	E2,E2NW	14	10-0N 18-0W	ACRS: 99999.999	
*09	ALL	14	11-0N 15-0W		
		14	11-0N 16-0W		
		14	11-0N 17-0W		
		14	11-0N 18-0W		
		14	12-0N 13-0W		
		14	12-0N 14-0W		
		14	12-0N 15-0W		
		14	13-0N 12-0W		
		14	13-0N 13-0W		
		14	13-0N 14-0W		
		14	13-0N 15-0W		
		14	14-0N 12-0W		
		14	14-0N 18-0W		
		14	14-0N 19-0W		
		14	14-0N 20-0W		
		14	14-0N 20-2W		
		14	15-0N 12-0W		
		14	15-0N 18-0W		
		14	15-0N 20-0W		
		14	15-0N 20-2W		
		14	15-0N 21-0W		
		14	16-0N 20-0W		
		14	16-0N 20-2W		
		14	16-0N 21-0W		
		14	16-2N 19-0W		
		14	17-0N 16-0W		
		14	17-0N 20-0W		

* = REJECTED/SEGREGATED/ASSIGNED-OUT

GEOGRAPHIC STATE: ARIZONA MERIDIAN: 14 TOWNSHIP: 24-0N RANGE: 18-0W

SEC	SUBDIVISION	MIR	X-REFERENCE	NUMBER	TYPE	DISPOSITION	ACRES	PROPRIETOR	INTEREST	RELATIONSHIP
		14	17-0N 21-0W							
		14	18-0N 16-0W							
		14	18-0N 17-0W							
		14	18-0N 20-0W							
		14	19-0N 16-0W							
		14	19-0N 17-0W							
		14	19-0N 20-0W							
		14	20-0N 20-0W							
		14	25-0N 17-0W							
		14	25-0N 18-0W							
		14	26-0N 18-0W							
		14	29-0N 11-0W							
		14	30-0N 11-0W							
		14	30-0N 15-0W							
		14	30-0N 16-0W							
		14	31-0N 11-0W							
		14	31-0N 12-0W							
		14	31-0N 13-0W							
		14	31-0N 15-0W							
		14	32-0N 13-0W							
20	PT OF NE			CASE: AZA	024489			BOY SCOUTS OF AMER	100.00000%	PERMITTEE
				TYPE: 837000	RECREATION USE AUTH					
				DISP: CLOSED	06/15/90					
				ACRS: 00080.000						
33	SENESE			CASE: AZA	024731			D'ALESSIO PAUL	100.00000%	HOLDER
34	SWNW, NWSW, SENW			TYPE: 361113	NEGOTIATES SALES-AL					
				DISP: CLOSED	10/26/90					
				ACRS: 00040.000						
27	SE			CASE: AZA	025185			CROWLEY LEO	100.00000%	OPERATOR
				TYPE: 380913	SURFACE MGT-NOTICE					
				DISP: AUTHORIZED	04/03/91					
				ACRS: 00001.000						
28	NW			CASE: AZA	025195			FRY JON	100.00000%	OPERATOR
				TYPE: 380913	SURFACE MGT-NOTICE					
				DISP: CLOSED	05/20/94					
				ACRS: 00002.000						
29	S2SW, SWSE	14	23-0N 18-0W	CASE: AZA	025261			CHLORIDE WATER CORP	100.00000%	HOLDER/BILLEE
30	S2SESW, S2S2SE	14	24-0N 19-0W	TYPE: 287001	ROW-WATER FACILITY					
31	LOT 4			DISP: AUTHORIZED	10/01/92					
31	LOT 1			ACRS: 00010.400						
32	NWNE, S2NE									
32	NENESE, N2SENESE									
32	LOT 1									

GEOGRAPHIC STATE: ARIZONA MERIDIAN: 14 TOWNSHIP: 24-0N RANGE: 18-0W

SEC	SUBDIVISION	MIR_X-REFERENCE	NUMBER/TYPE/DISPOSITION/ACRES	PROPRIETOR/INTEREST/RELATIONSHIP
29	NESESW, NWSWSE		CASE: AZA 025362 TYPE: 292801 UNAUTHORIZED USE DISP: CLOSED 05/23/94 ACRS: 00000.500	BLM KINGMAN RA 100.00000% PARTY-IN-INTE
32	S2	14 23-0N 18-0W	CASE: AZA 025461 TYPE: 380913 SURFACE MGT-NOTICE DISP: AUTHORIZED 06/19/92 ACRS: 00001.000	CITIZENS UTIL CO 100.00000% OPERATOR
2	ALL	14 24-0N 17-0W	CASE: AZA 025483	BLM PHOENIX DO 100.00000% ADMIN MGT ENT
3	ALL	14 24-0N 19-0W	TYPE: 231106 WDL-BLM WILDERNESS	
4	ALL	14 25-0N 17-0W	DISP: AUTHORIZED 11/28/90	
5	ALL	14 25-0N 18-0W	ACRS: 30760.000	
6	ALL	14 26-0N 18-0W		
7	NENE&NWNE&SENE&NENW-PART			
8	NWSW-PART			
8	N2, NESW, SESW, SE			
10	ALL			
14	SWSW-PART			
14	N2, N2SW, SESW, SE			
15	S2S2-PART			
15	N2, N2S2			
16	S2S2-PART			
16	N2, N2S2			
17	NWNW&SENW&NENESW-PART			
17	NWSE&SESE-PART			
17	NE, NENW, NESE			
20	NENENE-PART			
21	N2NWNW-PART			
30	LOT 4	14 23-0N 19-0W	CASE: AZA 026647	CITIZENS UTIL CO 100.00000% HOLDER/BILLEE
31	LOT 1	14 24-0N 19-0W	TYPE: 285003 ROW-POWER TRANS, FLP DISP: AUTHORIZED 10/06/92 ACRS: 00001.760	
27	LOT 3	14 23-0N 18-0W	CASE: AZA 028584	SUNSET MARBLE LLC 100.00000% APPLICANT
34	NENE		TYPE: 281001 ROW-ROADS	
34	LOT 1, 2, 3		DISP: CLOSED 09/26/94 ACRS: 00003.270	
033	SESENE		CASE: AZA 028835	ABLE EARTH ENV 100.00000% OPERATOR
033	NENESE		TYPE: 361113 NEGOTIATES SALES-AL DISP: PENDING 11/09/94 ACRS: 00005.000	

N/A
N/A
N/A

GEOGRAPHIC STATE: ARIZONA MERIDIAN: 14 TOWNSHIP: 24-0N RANGE: 18-0W

SEC	SUBDIVISION	MIR X-REFERENCE	NUMBER/TYPE/DISPOSITION/ACRES	PROPRIETOR/INTEREST/RELATIONSHIP
020	NWSESW		CASE: AZA 029803 TYPE: 380913 SURFACE MGT-NOTICE DISP: PENDING 09/17/96 ACRS: 00001.000	HAHN TOM 100.00000% OPERATOR
23	E2SE		CASE: AZAR 0035631 TYPE: 281008 ROW-ROADS FED 44LD5 DISP: AUTHORIZED 01/11/66 ACRS: 00030.330	BLM PHOENIX DO 100.00000% HOLDER
25	W2, W2SE			
26	NENE			
36	NE, E2NW, N2SE			
36	LOT 2			
34	LOT 1,3	14 14-0N 20-0W	CASE: AZPHX 0034352 TYPE: 285003 ROW-POWER TRANS,FLP DISP: AUTHORIZED 03/19/91 ACRS: 00447.680	CITIZENS UTIL CO 100.00000% HOLDER/BILLEE
35	LOT 5	14 15-0N 19-0W		
		14 15-0N 20-0W		
		14 16-0N 19-0W		
		14 16-0N 20-0W		
		14 16-2N 18-0W		
		14 16-2N 19-0W		
		14 17-0N 16-0W		
		14 17-0N 17-0W		
		14 17-0N 18-0W		
		14 18-0N 16-0W		
		14 18-0N 17-0W		
		14 19-0N 17-0W		
		14 19-0N 18-0W		
		14 19-0N 19-0W		
		14 19-0N 20-0W		
		14 20-0N 17-0W		
		14 20-0N 18-0W		
		14 20-0N 20-0W		
		14 21-0N 17-0W		
		14 21-0N 20-0W		
		14 21-0N 21-0W		
		14 22-0N 17-0W		
		14 22-0N 18-0W		
		14 23-0N 18-0W		
		14 23-0N 19-0W		
		14 23-0N 20-0W		
		14 29-0N 21-0W		
		14 29-0N 22-0W		
32	SWNESW	14 23-0N 18-0W	CASE: AZPHX 0081417 TYPE: 287300 ROW-WATER PLANTS DISP: AUTHORIZED 10/02/72 ACRS: 00004.060	MORRISON DEAN 100.00000% HOLDER/BILLEE
32	LOT 3,4	14 23-0N 19-0W		